

**THE EAST RENFREWSHIRE COUNCIL**  
**(DISABLED PERSONS' PARKING PLACES)**  
**(ON-STREET) ORDER 2020**  
**(AMENDMENT NO. 3)**

**THE EAST RENFREWSHIRE COUNCIL**  
**(DISABLED PERSONS' PARKING PLACES)**  
**(ON-STREET) ORDER 2020**  
**(AMENDMENT NO. 3)**

The East Renfrewshire Council ("The Council") in exercise of powers conferred on them by section 45 of the Road Traffic Regulation Act 1984 ("the said Act") and all other enabling powers and after consultation with the chief officer of police for the Council's area in accordance with paragraph 20 of Schedule 9 to the said Act, hereby make the following Order:

1. This Order may be cited as "The East Renfrewshire Council (Disabled Persons' Parking Places) (On-Street) Order 2020 (Amendment No. 3)" and shall come into operation on the 1 March 2025.
2. The interpretation Act 1978 shall apply for the interpretation of this Order as it applies for the interpretation of an Act of Parliament.
3. The disabled persons parking places listed in Schedule 1 of this Order shall be **removed** from Schedule 1 of "The East Renfrewshire Council (Disabled Persons' Parking Places) (On-Street) Order 2020"
4. The disabled persons parking places listed in Schedule 2 of this Order shall be **added** to Schedule 1 of "The East Renfrewshire Council (Disabled Persons' Parking Places) (On-Street) Order 2020"
5. Except in so far as varied by this Order; the provisions of "The East Renfrewshire Council (Disabled Persons' Parking Places) (On-Street) Order 2020" dated 6<sup>th</sup> March 2020 as previously amended shall remain in full force and effect.

This Order together with the Schedules annexed are sealed with the Common Seal of the said The East Renfrewshire Council and subscribed for them and on their behalf by Gerard James Mahon, Chief Officer (Legal and Procurement) and duly Authorised Signatory together at Giffnock on 14 February 2025.

**THE EAST RENFREWSHIRE COUNCIL**  
**(DISABLED PERSONS' PARKING PLACES)**  
**(ON-STREET) ORDER 2020**  
**(AMENDMENT NO. 3)**

**SCHEDULE 1**

DISABLED PERSONS PARKING PLACES TO BE **REMOVED** FROM SCHEDULE 1 OF  
'THE EAST RENFREWSHIRE COUNCIL (DISABLED PERSONS' ON-STREET PARKING PLACES) ORDER 2020'  
as previously amended.

	TOWN	STREET	LOCATION DESCRIPTION	Ref. No.
1	Thornliebank	Main Street	Adjacent to or near 93 Main Street	ON20-210

**THE EAST RENFREWSHIRE COUNCIL**  
**(DISABLED PERSONS' PARKING PLACES)**  
**(ON-STREET) ORDER 2020**  
**(AMENDMENT NO. 3)**

**SCHEDULE 2**

**DISABLED PERSONS PARKING PLACES TO BE ADDED TO SCHEDULE 1 OF**  
**'THE EAST RENFREWSHIRE COUNCIL (DISABLED PERSONS' ON-STREET PARKING PLACES) ORDER 2020'**  
**as previously amended**

	TOWN	STREET	LOCATION DESCRIPTION	Ref. No.
1	Barrhead	Langton Crescent	Adjacent to or near No. 5 Langton Crescent	20-A3-01
2	Barrhead	Paisley Road	Adjacent to No. 94 Paisley Road	20-A3-02
3	Barrhead	Burnbank Drive	Adjacent to or near No. 40 Burnbank Drive	20-A3-03
4	Barrhead	Aurs Road	Adjacent to or near No. 84 Aurs Road	20-A3-04
5	Barrhead	Divernia Way	Adjacent to or near No. 60 Divernia Way	20-A3-05
6	Clarkston	Beechwood Avenue	Adjacent to or near No. 16 Beechwood Avenue	20-A3-06
7	Barrhead	Commercial Road	Adjacent to or near No. 13 Commercial Road	20-A3-07
8	Giffnock	Wellfield Avenue	Adjacent to or near No. 20 Wellfield Avenue	20-A3-08
9	Barrhead	Henry Street	Adjacent to or near No. 22 Henry Street	20-A3-09
10	Netherlee	Clarkston Road	Adjacent to or near No. 474 Clarkston Road	20-A3-10
11	Barrhead	Main Street	Adjacent to or near No. 234 Main Street	20-A3-11
12	Barrhead	Kelburn Street	Adjacent to or near No. 94 Kelburn Street	20-A3-12
13	Barrhead	Dalmeny Drive	Adjacent to or near No. 5 Dalmeny Drive	20-A3-13
14	Barrhead	Aurs Crescent	Adjacent to or near No. 62 Aurs Crescent	20-A3-14
15	Barrhead	Divernia Way	Adjacent to or near No. 25 Divernia Way	20-A3-15
16	Thornliebank	North Park Avenue	Adjacent to or near No. 10 North Park Avenue	20-A3-16
17	Barrhead	Kelburn Street	Adjacent to or near No. 35 Kelburn Street	20-A3-17
18	Barrhead	Gateside Crescent	Adjacent to or near No. 16 Gateside Crescent	20-A3-18
19	Giffnock	Robslee Road	Adjacent to or near No. 58 Robslee Road	20-A3-19
20	Barrhead	Divernia Way	Adjacent to or near No. 82 Divernia Way	20-A3-20

# BARRHEAD

**20-A3-01**

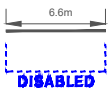
DISABLED

LANGTON

COMMORE AVENUE

CRESCENT

**Drawing Info.**



**20-A3-xx**  
(Bay Ref. No.)

**EAST RENFREWSHIRE COUNCIL - ENVIRONMENT DEPARTMENT**

Roads Service - 2 Spiersbridge Way, Spiersbridge Business Park,  
Thornliebank, G46 8NG  
Head of Service - M. Sullivan

**Drawing Title**

The East Renfrewshire Council (Disabled  
Persons' Parking Places) (On-Street)  
Order 2020  
(Amendment No.3)

**Date**

APR 2024

**Scale**

Not to scale

**Dwg No.** 20-A3-01

**Rev.** -

**Dwg By** PAD

**File Ref.** EN-58-40-354

**Checked By**

# BARRHEAD

115

LB

104

103

El Sub Sta

DISABLED

20-A3-02

96

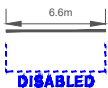
94

92

PAISLEY ROAD

101

### Drawing Info.



20-A3-xx  
(Bay Ref. No.)

### EAST RENFREWSHIRE COUNCIL - ENVIRONMENT DEPARTMENT

Roads Service - 2 Spiersbridge Way, Spiersbridge Business Park,  
Thornliebank, G46 8NG  
Head of Service - M. Sullivan

#### Drawing Title

The East Renfrewshire Council (Disabled  
Persons' Parking Places) (On-Street)  
Order 2020  
(Amendment No.3)

Date APR 2024

Scale Not to scale

Dwg No. 20-A3-02

Rev. -

Dwg By PAD

File Ref. EN-58-40-354

Checked By

# BARRHEAD

## 20-A3-03

DISABLED

BURNBANK DRIVE

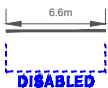
Nursery

ARTHURLIE AVENUE

SM

SM

### Drawing Info.



**20-A3-xx**  
(Bay Ref. No.)

### EAST RENFREWSHIRE COUNCIL - ENVIRONMENT DEPARTMENT

Roads Service - 2 Spiersbridge Way, Spiersbridge Business Park,  
Thornliebank, G46 8NG  
Head of Service - M. Sullivan

#### Drawing Title

The East Renfrewshire Council (Disabled  
Persons' Parking Places) (On-Street)  
Order 2020  
(Amendment No.3)

Date APR 2024

Scale Not to scale

Dwg No. 20-A3-03

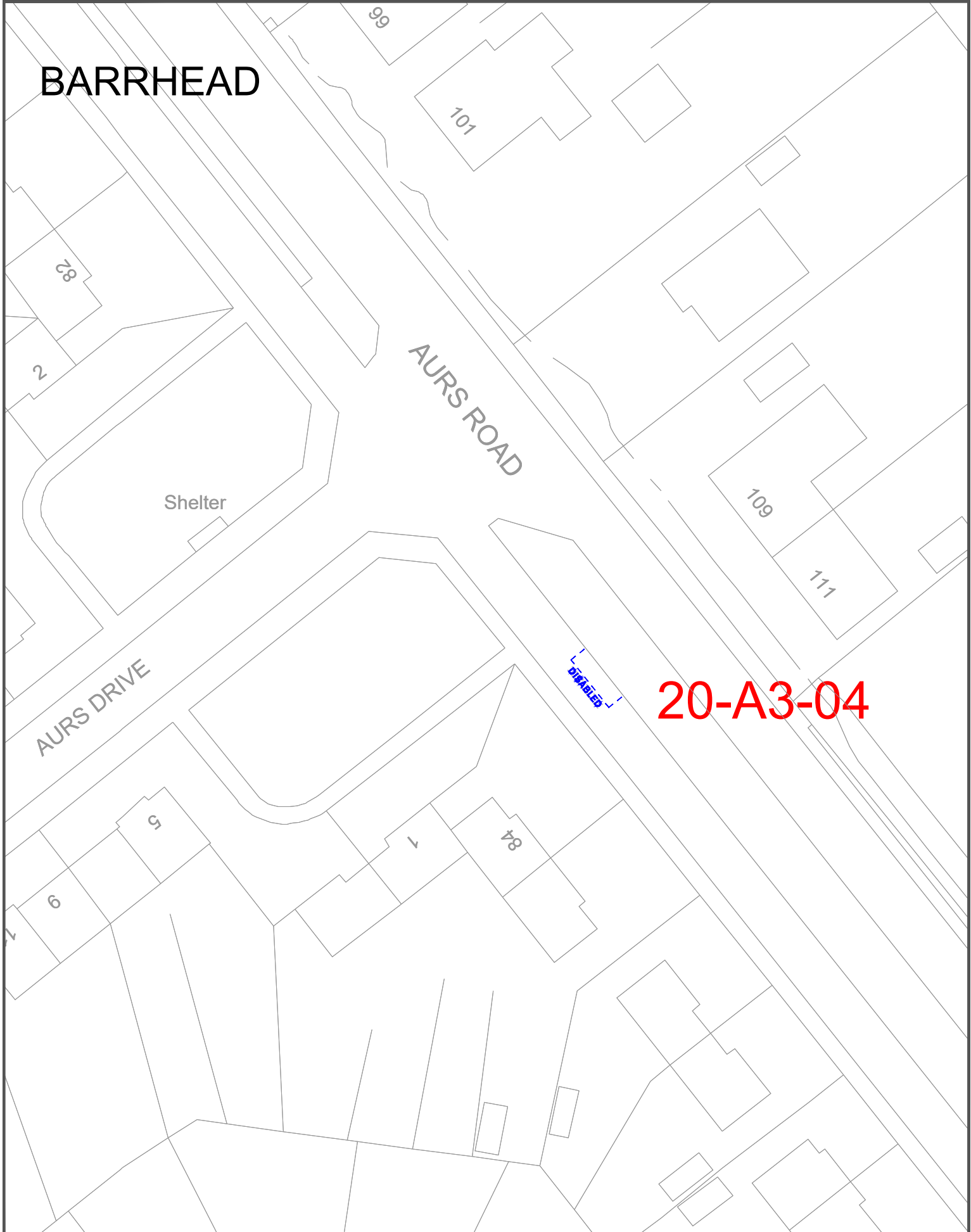
Rev. -

Dwg By PAD

File Ref. EN-58-40-354

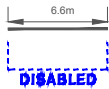
Checked By

# BARRHEAD



20-A3-04

**Drawing Info.**



**20-A3-xx**  
(Bay Ref. No.)

**EAST RENFREWSHIRE COUNCIL - ENVIRONMENT DEPARTMENT**

Roads Service - 2 Spiersbridge Way, Spiersbridge Business Park,  
Thornliebank, G46 8NG  
Head of Service - M. Sullivan

**Drawing Title**

The East Renfrewshire Council (Disabled  
Persons' Parking Places) (On-Street)  
Order 2020  
(Amendment No.3)

**Date** APR 2024

**Scale** Not to scale

**Dwg No.** 20-A3-04

**Rev.** -

**Dwg By** PAD

**File Ref.** EN-58-40-354

**Checked By**



# BARRHEAD

DIVERNIA WAY

21

25

35

**20-A3-15**

**20-A3-05**

54

56

58

60

62

68

51

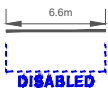
36

32

DISABLED

DISABLED

**Drawing Info.**



**20-A3-xx**  
(Bay Ref. No.)

**EAST RENFREWSHIRE COUNCIL - ENVIRONMENT DEPARTMENT**

Roads Service - 2 Spiersbridge Way, Spiersbridge Business Park,  
Thornliebank, G46 8NG  
Head of Service - M. Sullivan

**Drawing Title**

The East Renfrewshire Council (Disabled  
Persons' Parking Places) (On-Street)  
Order 2020  
(Amendment No.3)

**Date** APR 2024

**Scale** Not to scale

**Dwg No.** 20-A3-05+15

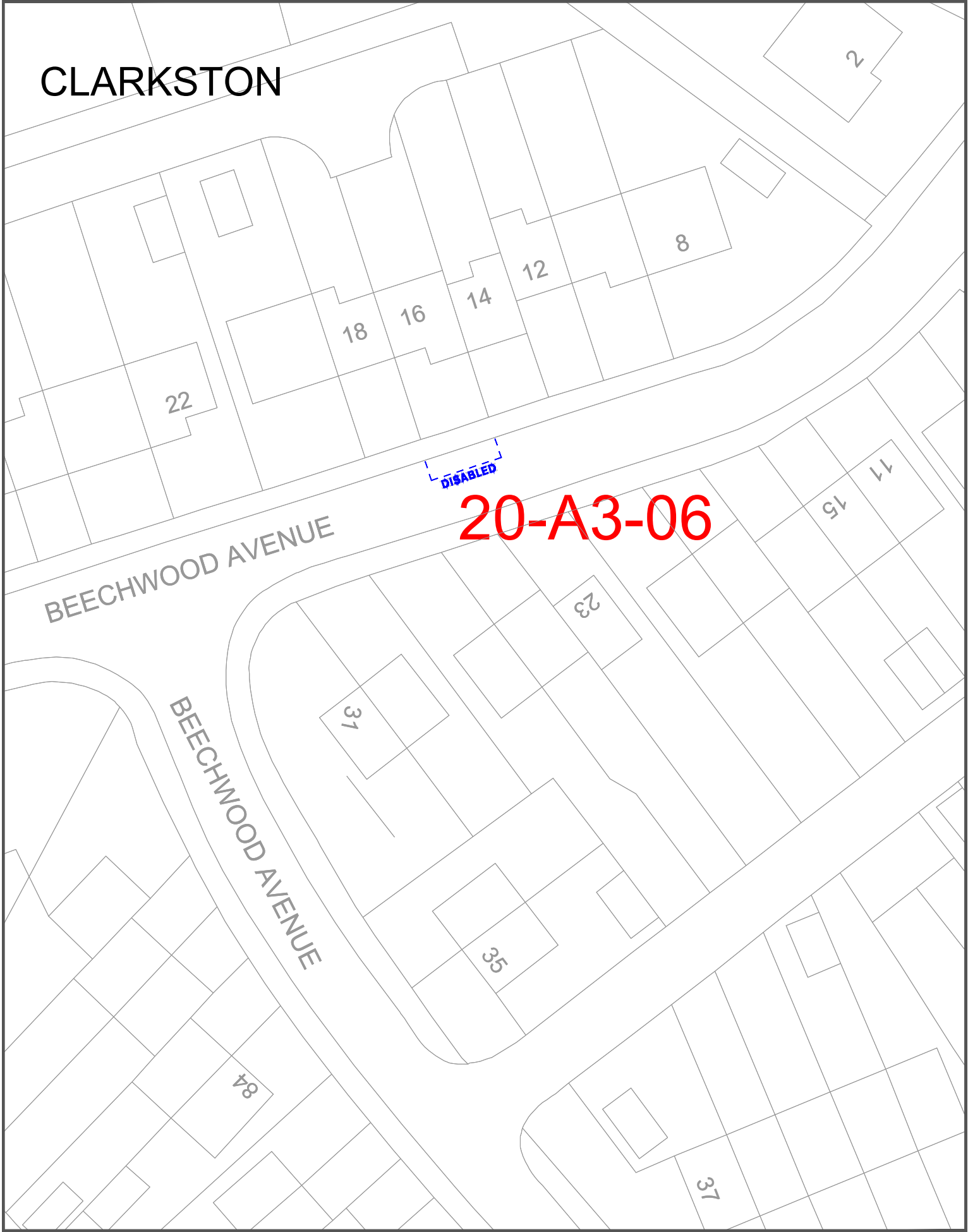
**Rev.** -

**Dwg By** PAD

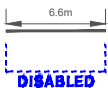
**File Ref.** EN-58-40-354

**Checked By**

# CLARKSTON



**Drawing Info.**



**20-A3-xx**  
(Bay Ref. No.)

**EAST RENFREWSHIRE COUNCIL - ENVIRONMENT DEPARTMENT**

Roads Service - 2 Spiersbridge Way, Spiersbridge Business Park,  
Thornliebank, G46 8NG  
Head of Service - M. Sullivan

**Drawing Title**

The East Renfrewshire Council (Disabled  
Persons' Parking Places) (On-Street)  
Order 2020  
(Amendment No.3)

**Date** APR 2024

**Scale** Not to scale

**Dwg No.** 20-A3-06

**Rev.** -

**Dwg By** PAD

**File Ref.** EN-58-40-354

**Checked By**

# BARRHEAD

20-A3-07

DISABLED

COMMERCIAL ROAD

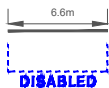
DUNTERLIE COURT

Dunterlie Cottage

CARLIBAR GDNS

Loganraes

**Drawing Info.**



**20-A3-xx**  
(Bay Ref. No.)

**EAST RENFREWSHIRE COUNCIL - ENVIRONMENT DEPARTMENT**

Roads Service - 2 Spiersbridge Way, Spiersbridge Business Park,  
Thornliebank, G46 8NG  
Head of Service - M. Sullivan

**Drawing Title**

The East Renfrewshire Council (Disabled  
Persons' Parking Places) (On-Street)  
Order 2020  
(Amendment No.3)

**Date** JAN 2024

**Scale** Not to scale

**Dwg No.** 20-A3-07

**Rev.** -

**Dwg By** PAD

**File Ref.** EN-58-40-354

**Checked By**

# GIFFNOCK

El  
ub Sta

TORBURN AVENUE

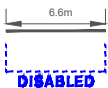
CLIFTON ROAD

20-A3-08

DISABLED

WELLFIELD AVENUE

**Drawing Info.**



**20-A3-xx**  
(Bay Ref. No.)

**EAST RENFREWSHIRE COUNCIL - ENVIRONMENT DEPARTMENT**

Roads Service - 2 Spiersbridge Way, Spiersbridge Business Park,  
Thornliebank, G46 8NG  
Head of Service - M. Sullivan

**Drawing Title**

The East Renfrewshire Council (Disabled  
Persons' Parking Places) (On-Street)  
Order 2020  
(Amendment No.3)

**Date** JUL 2024

**Scale** Not to scale

**Dwg No.** 20-A3-08

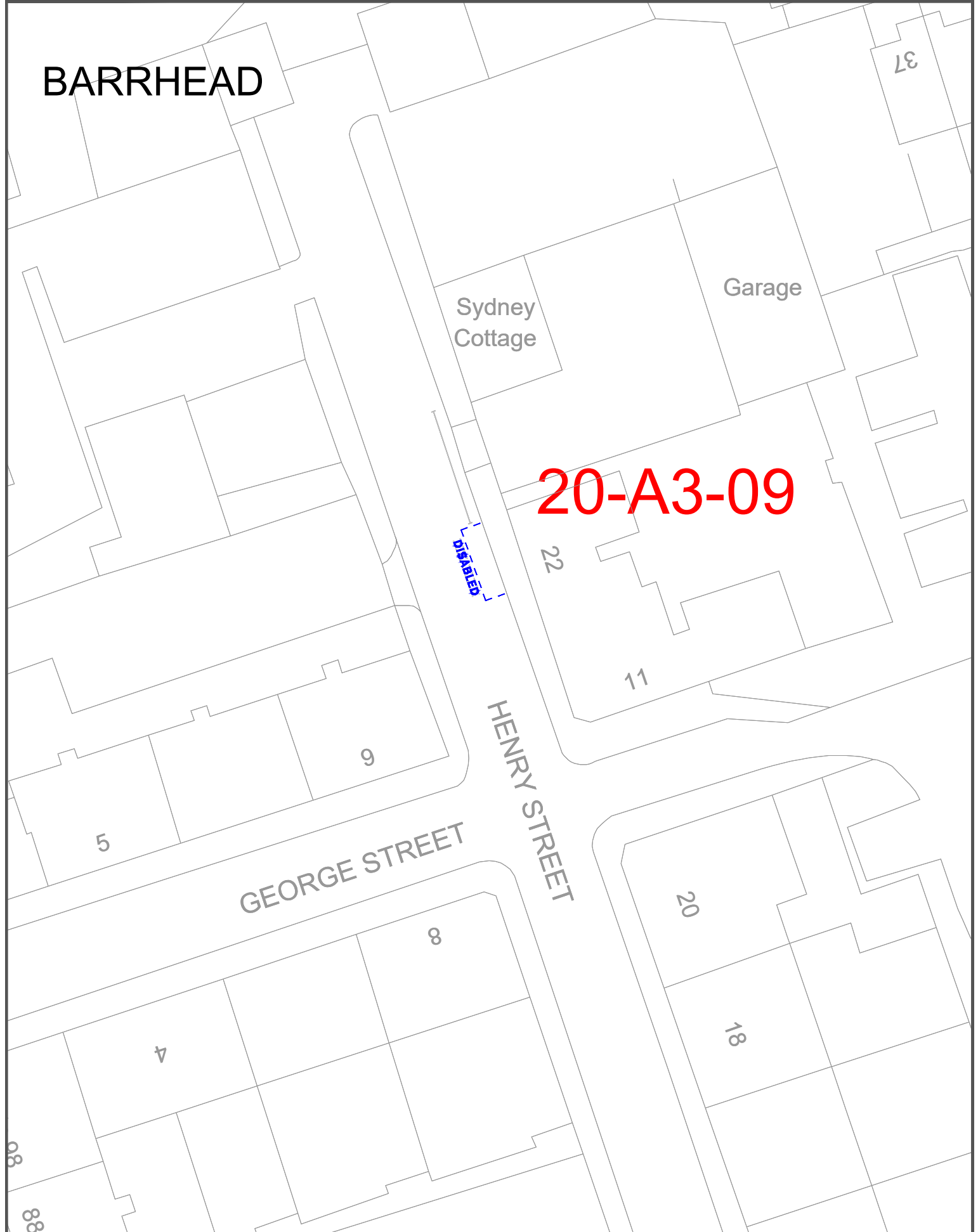
**Rev.** -

**Dwg By** PAD

**File Ref.** EN-58-40-354

**Checked By**

# BARRHEAD



**20-A3-09**

DISABLED

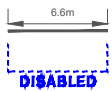
GEORGE STREET

HENRY STREET

Sydney Cottage

Garage

**Drawing Info.**



**20-A3-xx**  
(Bay Ref. No.)

**EAST RENFREWSHIRE COUNCIL - ENVIRONMENT DEPARTMENT**

Roads Service - 2 Spiersbridge Way, Spiersbridge Business Park,  
Thornliebank, G46 8NG  
Head of Service - M. Sullivan

**Drawing Title**  
The East Renfrewshire Council (Disabled  
Persons' Parking Places) (On-Street)  
Order 2020  
(Amendment No.3)

**Date** JUL 2024

**Scale** Not to scale

**Dwg No.** 20-A3-09

**Rev.** -

**Dwg By** PAD

**File Ref.** EN-58-40-354

**Checked By**



# NETHERLEE

462

587

DEANWOOD ROAD

CLARKSTON ROAD

LINN DRIVE

46A

589

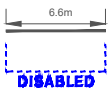
**20-A3-10**

47A

DISABLED

BUS STOP

### Drawing Info.



**20-A3-xx**  
(Bay Ref. No.)

### EAST RENFREWSHIRE COUNCIL - ENVIRONMENT DEPARTMENT

Roads Service - 2 Spiersbridge Way, Spiersbridge Business Park,  
Thornliebank, G46 8NG  
Head of Service - M. Sullivan

#### Drawing Title

The East Renfrewshire Council (Disabled  
Persons' Parking Places) (On-Street)  
Order 2020  
(Amendment No.3)

Date JUL 2024

Scale Not to scale

Dwg No. 20-A3-10

Rev. -

Dwg By PAD

File Ref. EN-58-40-354

Checked By

# BARRHEAD

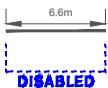
MAIN STREET

20-A3-11

DISABLED

PRINCES SQUARE

**Drawing Info.**



**20-A3-xx**  
(Bay Ref. No.)

**EAST RENFREWSHIRE COUNCIL - ENVIRONMENT DEPARTMENT**

Roads Service - 2 Spiersbridge Way, Spiersbridge Business Park,  
Thornliebank, G46 8NG  
Head of Service - M. Sullivan

**Drawing Title**

The East Renfrewshire Council (Disabled  
Persons' Parking Places) (On-Street)  
Order 2020  
(Amendment No.3)

**Date** SEP 2024

**Scale** Not to scale

**Dwg No.** 20-A3-11

**Rev.** -

**Dwg By** PAD

**File Ref.** EN-58-40-354

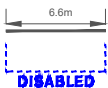
**Checked By**



# BARRHEAD



**Drawing Info.**



**20-A3-xx**  
(Bay Ref. No.)

**EAST RENFREWSHIRE COUNCIL - ENVIRONMENT DEPARTMENT**

Roads Service - 2 Spiersbridge Way, Spiersbridge Business Park,  
Thornliebank, G46 8NG  
Head of Service - M. Sullivan

**Drawing Title**

The East Renfrewshire Council (Disabled  
Persons' Parking Places) (On-Street)  
Order 2020  
(Amendment No.3)

**Date** SEP 2024

**Scale** Not to scale

**Dwg No.** 20-A3-12

**Rev.** -

**Dwg By** PAD

**File Ref.** EN-58-40-354

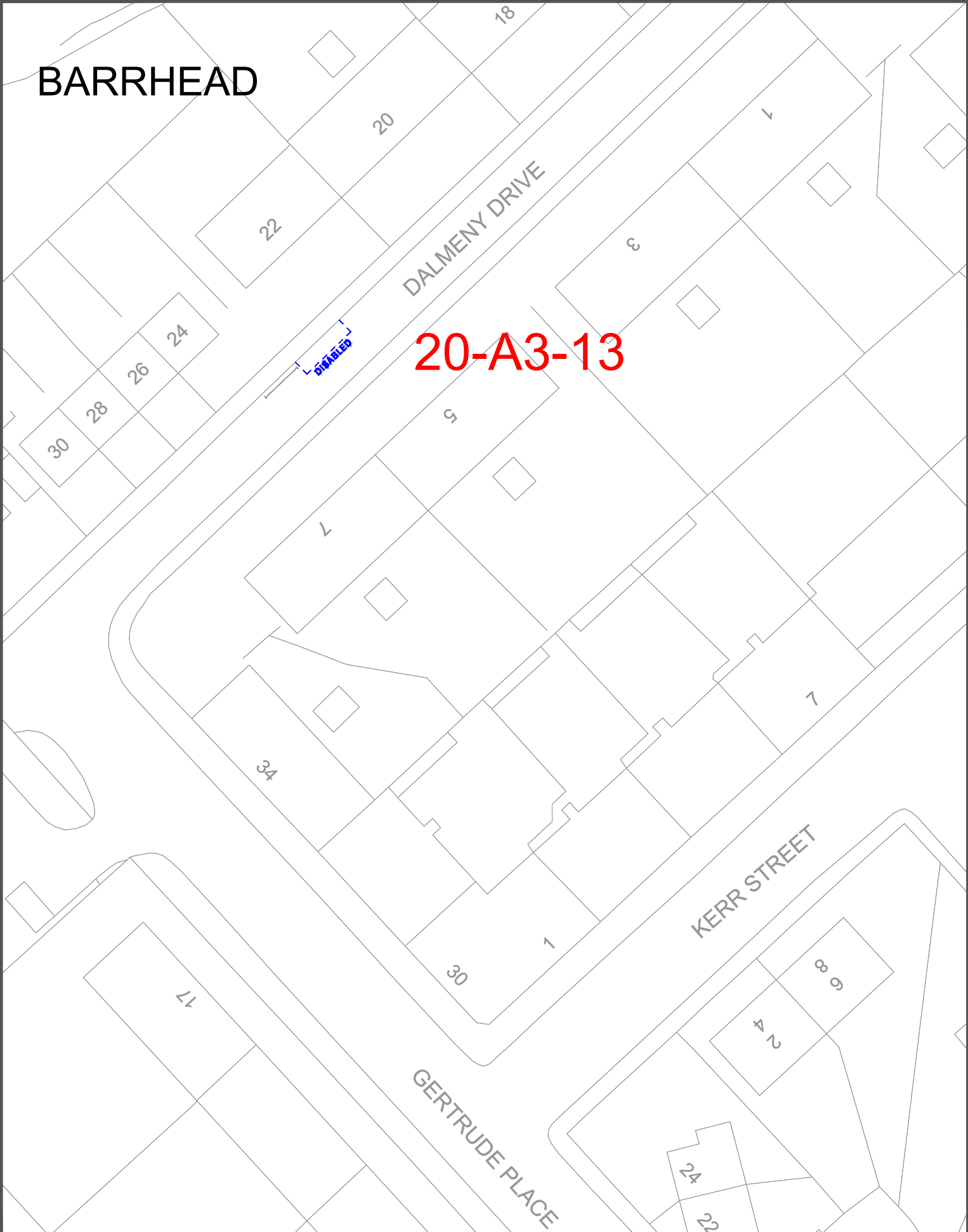
**Checked By**



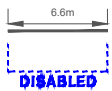
# BARRHEAD

## 20-A3-13

DISABLED



**Drawing Info.**



**20-A3-xx**  
(Bay Ref. No.)

**EAST RENFREWSHIRE COUNCIL - ENVIRONMENT DEPARTMENT**

Roads Service - 2 Spiersbridge Way, Spiersbridge Business Park,  
Thornliebank, G46 8NG  
Head of Service - M. Sullivan

**Drawing Title**

The East Renfrewshire Council (Disabled  
Persons' Parking Places) (On-Street)  
Order 2020  
(Amendment No.3)

**Date** SEP 2024

**Scale** Not to scale

**Dwg No.** 20-A3-13

**Rev.** -

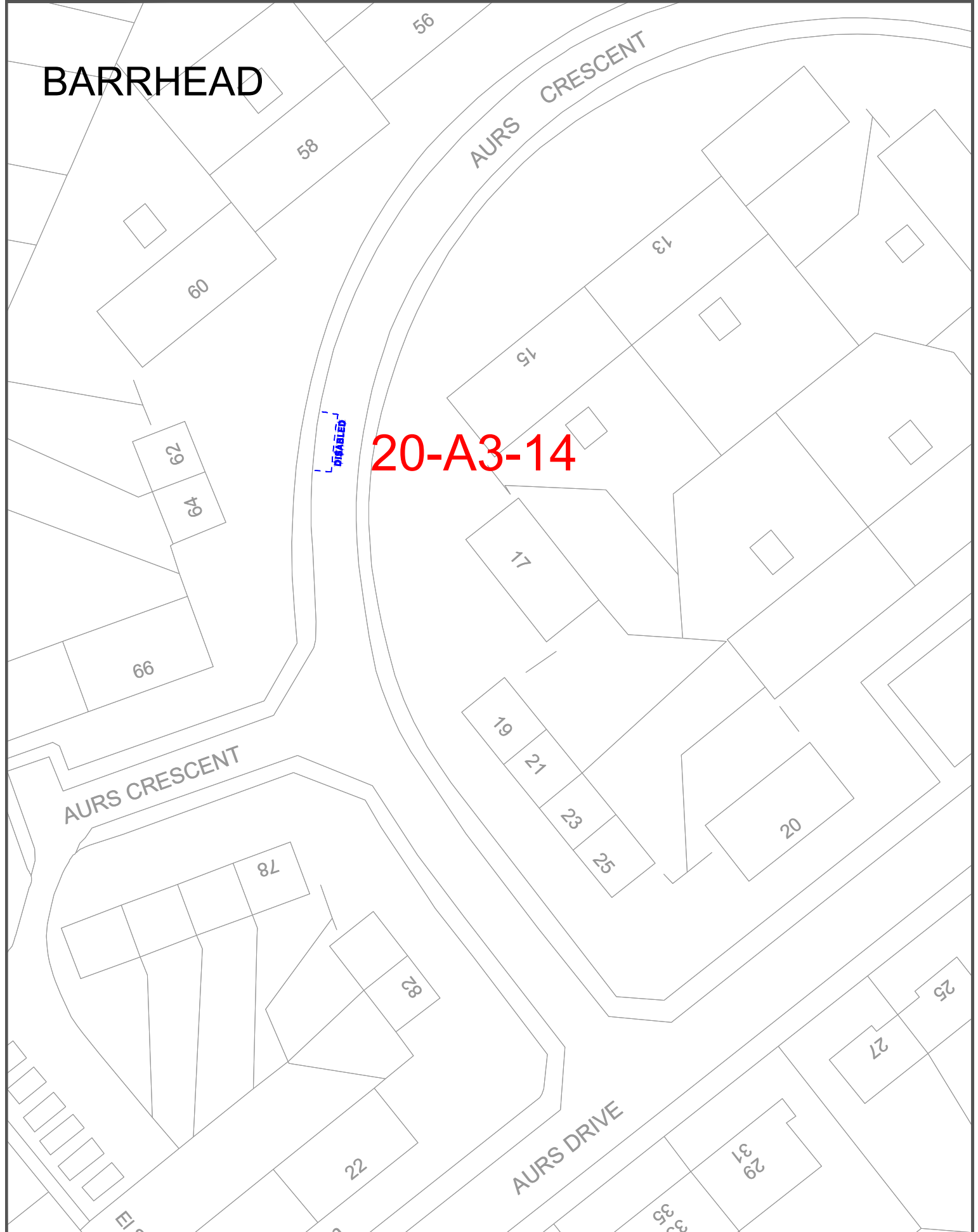
**Dwg By** PAD

**File Ref.** EN-58-40-354

**Checked By**



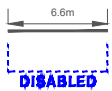
# BARRHEAD



**20-A3-14**

DISABLED

**Drawing Info.**



**20-A3-xx**  
(Bay Ref. No.)

**EAST RENFREWSHIRE COUNCIL - ENVIRONMENT DEPARTMENT**

Roads Service - 2 Spiersbridge Way, Spiersbridge Business Park,  
Thornliebank, G46 8NG  
Head of Service - M. Sullivan

**Drawing Title**

The East Renfrewshire Council (Disabled  
Persons' Parking Places) (On-Street)  
Order 2020  
(Amendment No.3)

**Date** SEP 2024

**Scale** Not to scale

**Dwg No.** 20-A3-14

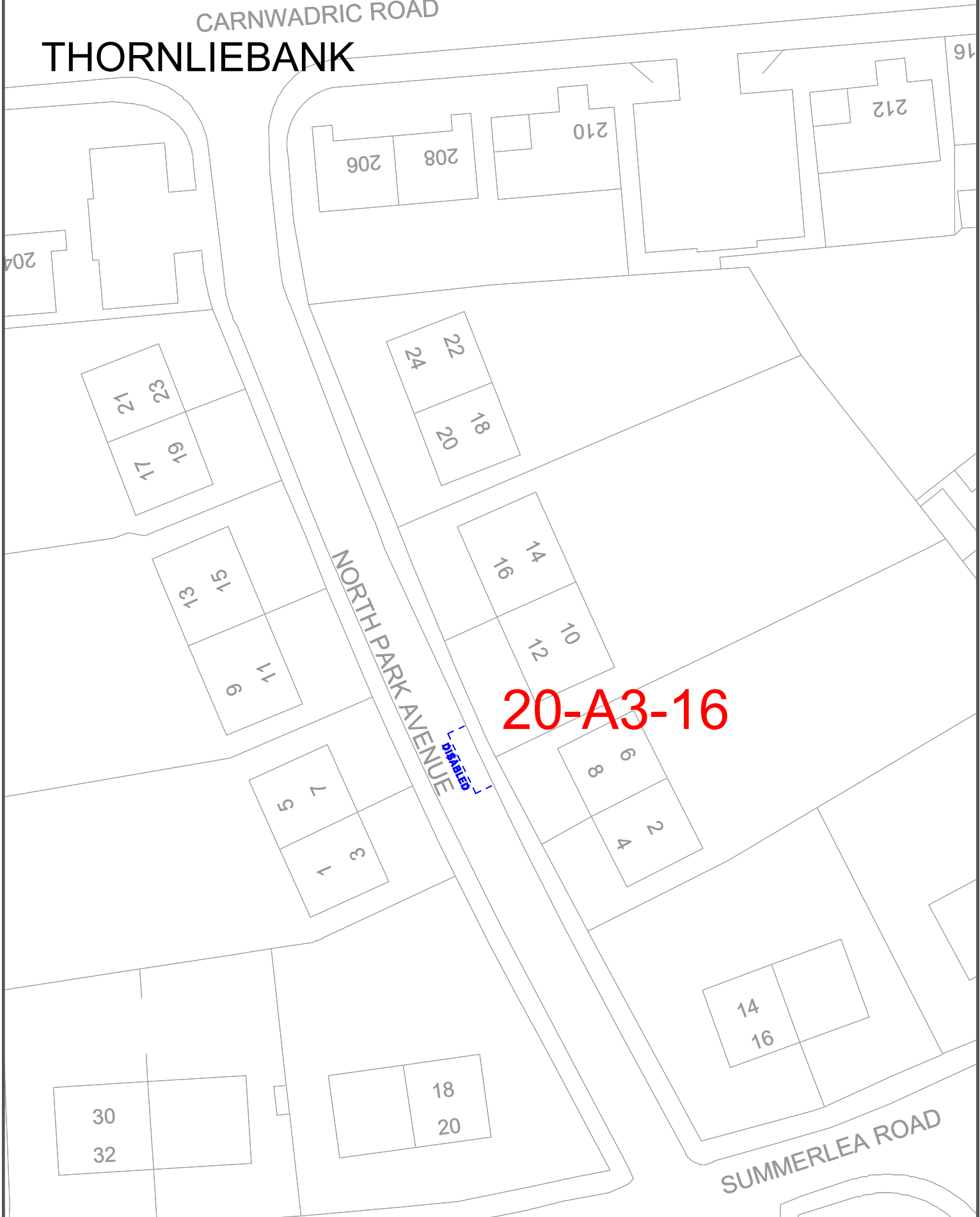
**Rev.** -

**Dwg By** PAD

**File Ref.** EN-58-40-354

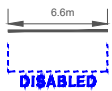
**Checked By**

CARNWADRIC ROAD  
**THORNLIEBANK**



**20-A3-16**

**Drawing Info.**



**20-A3-xx**  
 (Bay Ref. No.)

**EAST RENFREWSHIRE COUNCIL - ENVIRONMENT DEPARTMENT**  
 Roads Service - 2 Spiersbridge Way, Spiersbridge Business Park,  
 Thornliebank, G46 8NG  
 Head of Service - M. Sullivan

**Drawing Title**  
 The East Renfrewshire Council (Disabled  
 Persons' Parking Places) (On-Street)  
 Order 2020  
 (Amendment No.3)

**Date** OCT 2024  
**Scale** Not to scale

**Dwg No.** 20-A3-16

**Rev.** -

**Dwg By** PAD

**File Ref.** EN-58-40-354

**Checked By**

# BARRHEAD

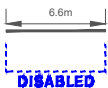
Westbourne House

KELBURN STREET

20-A3-17

DISABLED

**Drawing Info.**



**20-A3-xx**  
(Bay Ref. No.)

**EAST RENFREWSHIRE COUNCIL - ENVIRONMENT DEPARTMENT**

Roads Service - 2 Spiersbridge Way, Spiersbridge Business Park,  
Thornliebank, G46 8NG  
Head of Service - M. Sullivan

**Drawing Title**

The East Renfrewshire Council (Disabled  
Persons' Parking Places) (On-Street)  
Order 2020  
(Amendment No.3)

**Date** OCT 2024

**Scale** Not to scale

**Dwg No.** 20-A3-17

**Rev.** -

**Dwg By** PAD

**File Ref.** EN-58-40-354

**Checked By**

# BARRHEAD

LOCHLIBO TERRACE

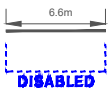
GATESIDE CRESCENT

20-A3-18

LOCHLIBO

GATESIDE CRESCENT

**Drawing Info.**



**20-A3-xx**  
(Bay Ref. No.)

**EAST RENFREWSHIRE COUNCIL - ENVIRONMENT DEPARTMENT**

Roads Service - 2 Spiersbridge Way, Spiersbridge Business Park,  
Thornliebank, G46 8NG  
Head of Service - M. Sullivan

**Drawing Title**

The East Renfrewshire Council (Disabled  
Persons' Parking Places) (On-Street)  
Order 2020  
(Amendment No.3)

**Date** OCT 2024

**Scale** Not to scale

**Dwg No.** 20-A3-18

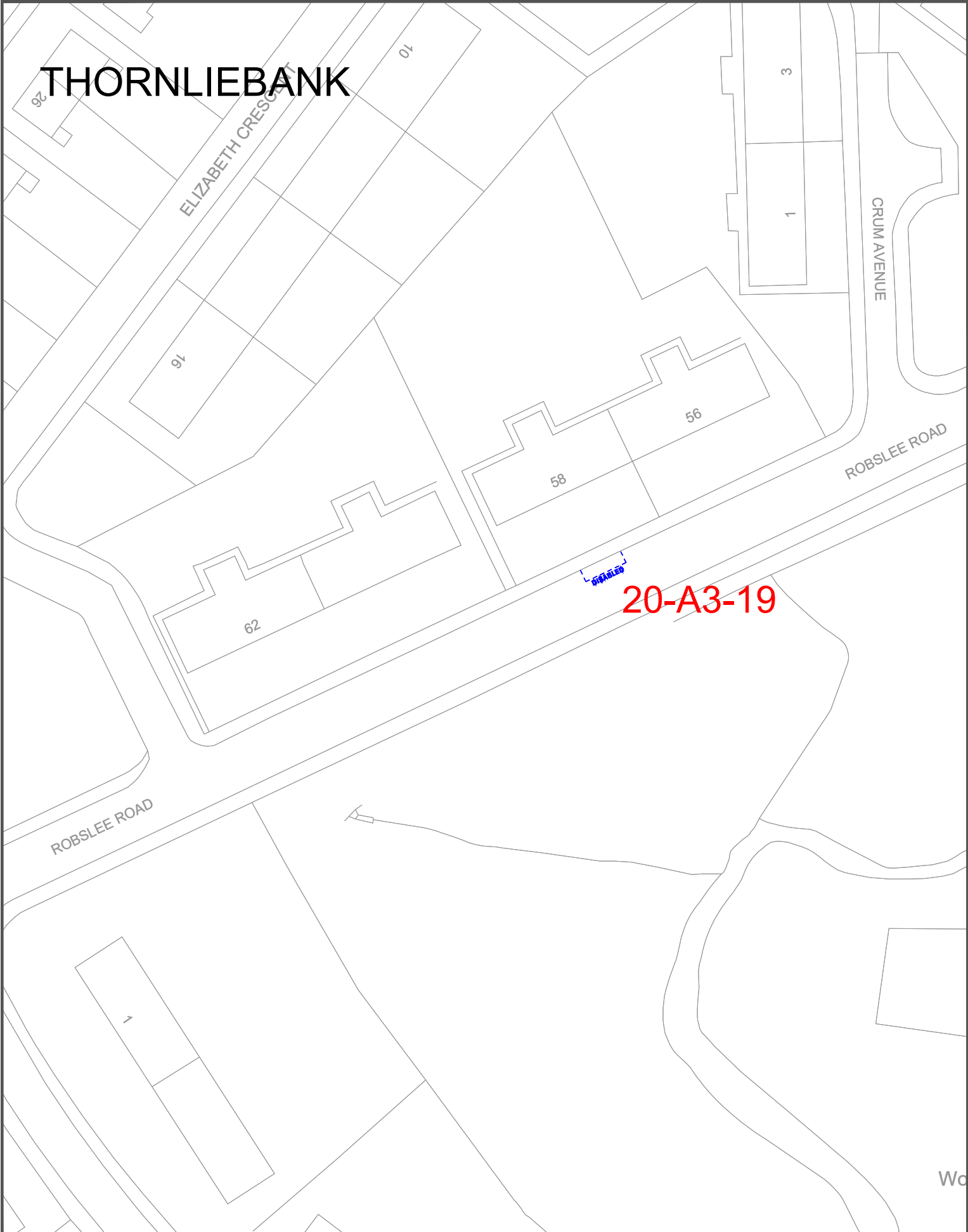
**Rev.** -

**Dwg By** PAD

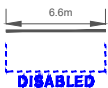
**File Ref.** EN-58-40-354

**Checked By**

# THORNLIBANK



**Drawing Info.**



**20-A3-xx**  
(Bay Ref. No.)

**EAST RENFREWSHIRE COUNCIL - ENVIRONMENT DEPARTMENT**

Roads Service - 2 Spiersbridge Way, Spiersbridge Business Park,  
Thornliebank, G46 8NG  
Head of Service - M. Sullivan

**Drawing Title**

The East Renfrewshire Council (Disabled  
Persons' Parking Places) (On-Street)  
Order 2020  
(Amendment No.3)

**Date** OCT 2024

**Scale** Not to scale

**Dwg No.** 20-A3-19

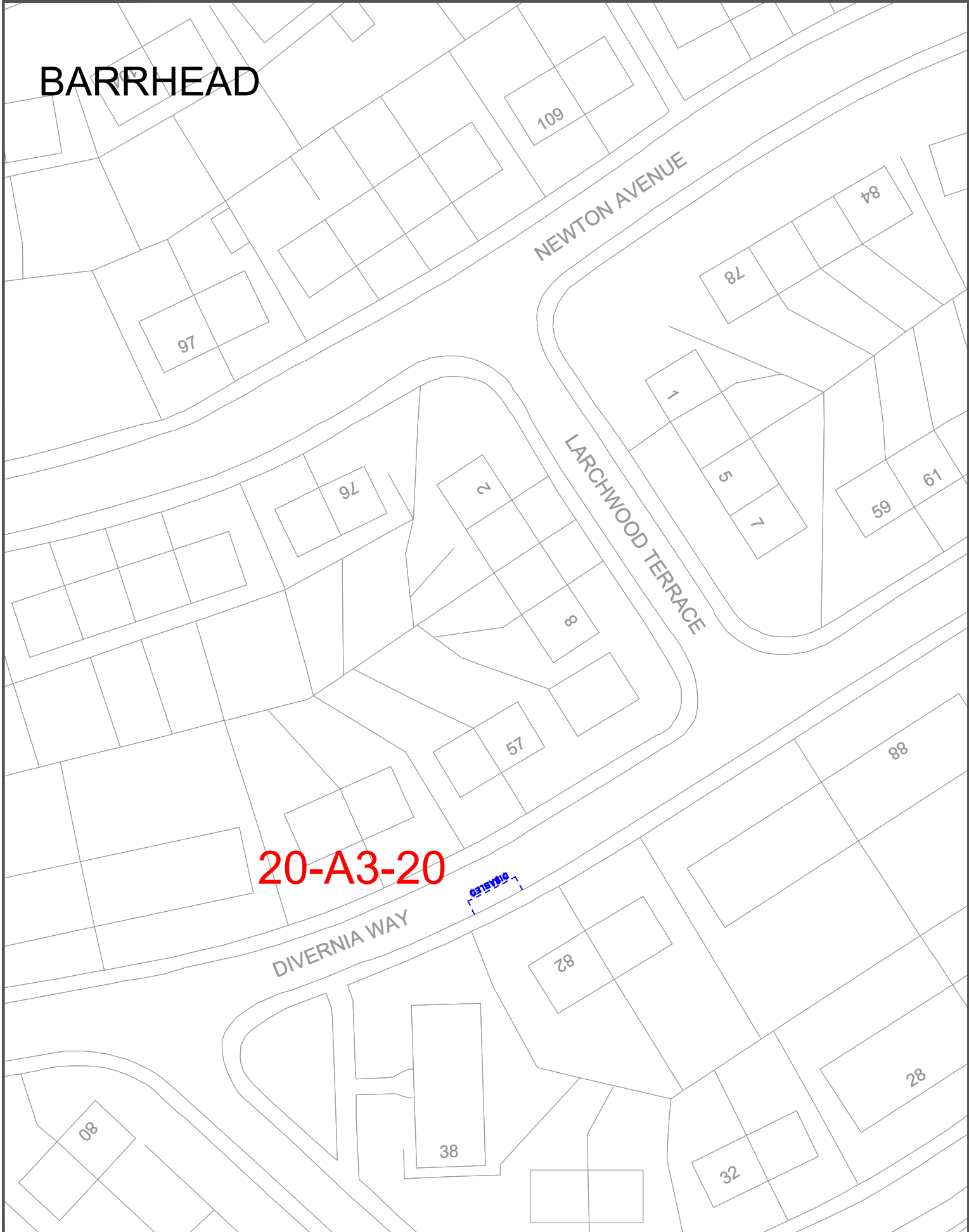
**Rev.** -

**Dwg By** PAD

**File Ref.** EN-58-40-354

**Checked By**

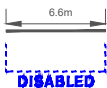
# BARRHEAD



**20-A3-20**

DISABLED

**Drawing Info.**



**20-A3-xx**  
(Bay Ref. No.)

**EAST RENFREWSHIRE COUNCIL - ENVIRONMENT DEPARTMENT**

Roads Service - 2 Spiersbridge Way, Spiersbridge Business Park,  
Thornliebank, G46 8NG  
Head of Service - M. Sullivan

**Drawing Title**

The East Renfrewshire Council (Disabled  
Persons' Parking Places) (On-Street)  
Order 2020  
(Amendment No.3)

**Date** OCT 2024

**Scale** Not to scale

**Dwg No.** 20-A3-20

**Rev.** -

**Dwg By** PAD

**File Ref.** EN-58-40-354

**Checked By**