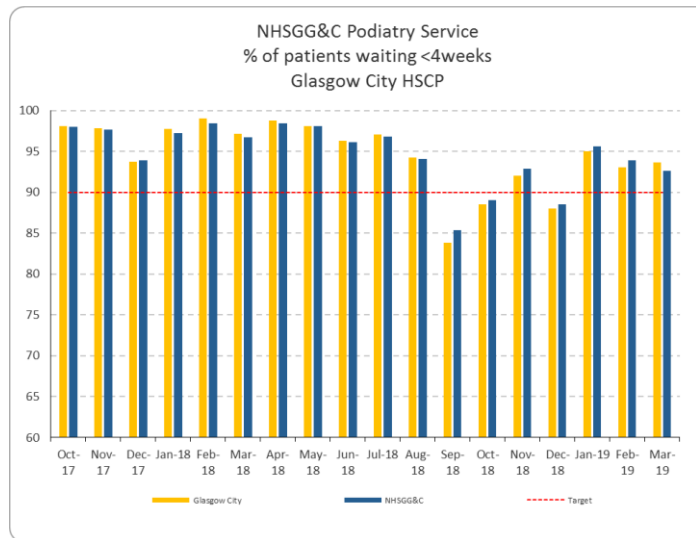
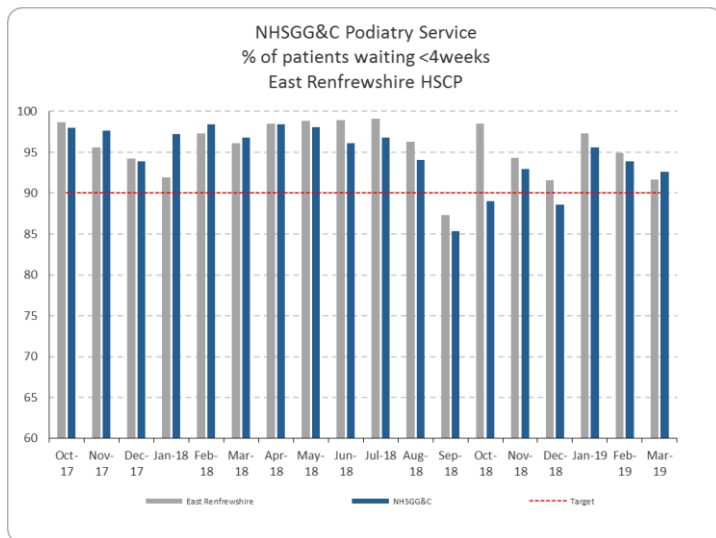
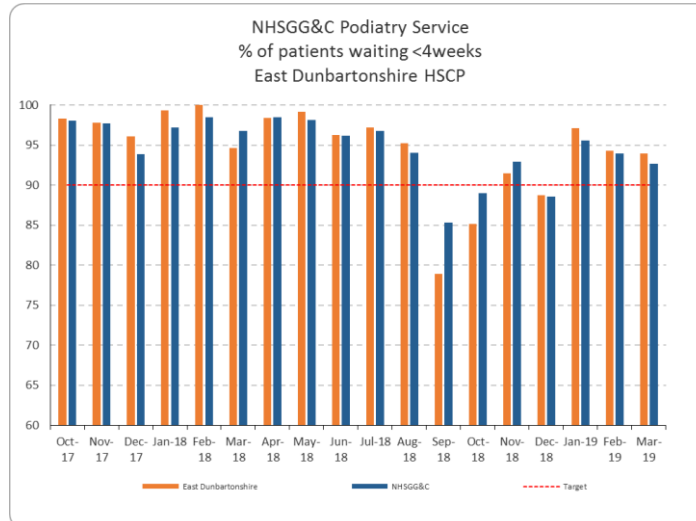
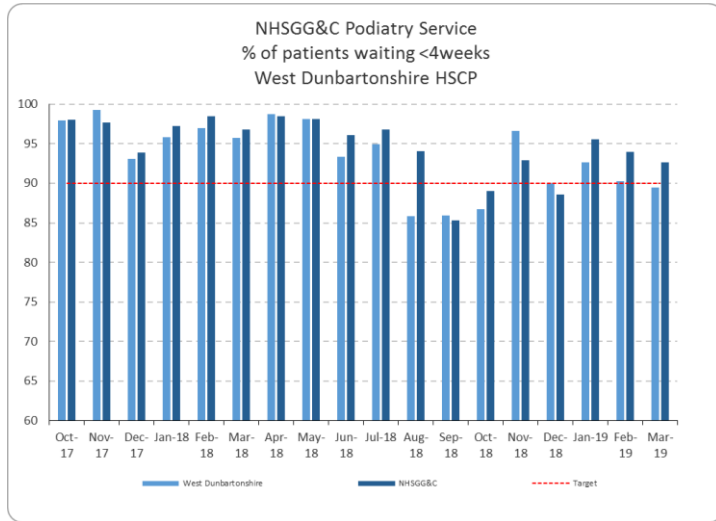


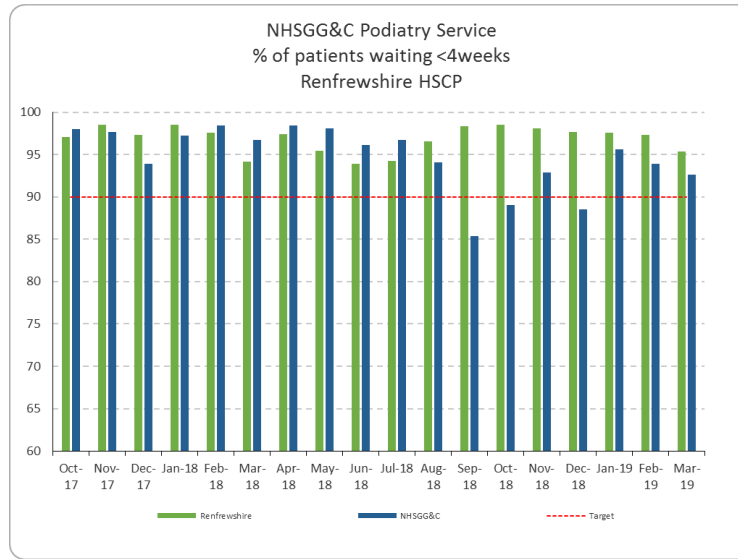
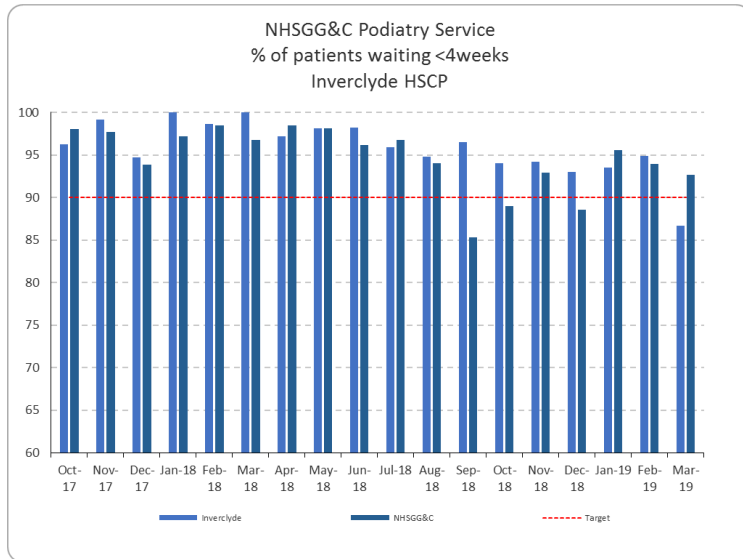


<b>Meeting of East Renfrewshire Health and Social Care Partnership</b>	Performance and Audit Committee
<b>Held on</b>	26 June 2019
<b>Agenda Item</b>	8
<b>Title</b>	NHSGGC Podiatry Service Performance 2018-19
<p><b>Summary</b></p> <p>The attached report is an extract from the NHSGCC Podiatry Service 2018-19 Performance Report, prepared by the Head of Podiatry Services, hosted by Renfrewshire HSCP. The report details performance on new referrals, waiting times, discharges and caseloads, patient activity and DNAs (did not attend).</p> <p>The NHSGGC podiatry service is open to all age groups without restriction. Overall, there has been a 30% increase in referrals into NHSGG&amp;C podiatry service since 2015-16. Nonetheless, the service has been able to maintain its overall 4 week performance due to the excellent flexibility in referral management processes supported by the Referral Management Centre. Around 63% of patients self-refer to the service via the Referral Management Centre.</p> <p>Across NHSGGC around 35% of the caseload is over 65yrs, in East Renfrewshire this is 43.5%. The % of patients &gt;75yrs in East Renfrewshire is around 25% of the caseload. The majority of these patients require longer term care, and are more likely to remain on the caseload for a longer period. In East Renfrewshire, there is also a higher percentage of patients under 18yrs. Across NHSGGC around 9% of the caseload is under 18 years, in East Renfrewshire this is 11.7%.</p>	
<b>Presented by</b>	Candy Millard Head of Adult Health and Social Care Localities
<p><b>Action Required</b></p> <p>The Performance and Audit Committee is asked to note and comment on the report.</p>	

BLANK PAGE

APPENDIX 1 Waiting Time Graphs by HSCP





## APPENDIX 2 Report Detail by HSCP

### NEW REFERRALS

	Apr-18	May-18	Jun-18	Jul-18	Aug-18	Sep-18	Oct-18	Nov-18	Dec-18	Jan-19	Feb-19	Mar-19	TOTAL
West Dunbartonshire	293	307	298	324	318	248	296	298	202	313	306	300	3,503
East Dunbartonshire	371	371	372	390	411	307	384	371	251	397	395	363	4,383
<b>East Renfrewshire</b>	<b>282</b>	<b>306</b>	<b>295</b>	<b>278</b>	<b>285</b>	<b>217</b>	<b>322</b>	<b>295</b>	<b>164</b>	<b>280</b>	<b>283</b>	<b>268</b>	<b>3,275</b>
Inverclyde	242	284	283	268	307	244	305	260	174	296	310	300	3,273
Renfrewshire	451	469	510	505	503	412	476	414	340	493	523	488	5,584
<i>South West Glasgow</i>	<i>445</i>	<i>464</i>	<i>490</i>	<i>412</i>	<i>498</i>	<i>384</i>	<i>501</i>	<i>371</i>	<i>323</i>	<i>438</i>	<i>386</i>	<i>432</i>	<i>5,144</i>
<i>South East Glasgow</i>	<i>759</i>	<i>789</i>	<i>864</i>	<i>783</i>	<i>833</i>	<i>681</i>	<i>827</i>	<i>696</i>	<i>573</i>	<i>727</i>	<i>699</i>	<i>776</i>	<i>9,007</i>
<i>South Glasgow</i>	<i>1,204</i>	<i>1,253</i>	<i>1,354</i>	<i>1,195</i>	<i>1,331</i>	<i>1,065</i>	<i>1,328</i>	<i>1,067</i>	<i>896</i>	<i>1,165</i>	<i>1,085</i>	<i>1,208</i>	<i>14,151</i>
<i>West Glasgow</i>	<i>640</i>	<i>721</i>	<i>711</i>	<i>686</i>	<i>788</i>	<i>595</i>	<i>682</i>	<i>634</i>	<i>404</i>	<i>715</i>	<i>638</i>	<i>727</i>	<i>7,941</i>
<i>East Glasgow</i>	<i>585</i>	<i>696</i>	<i>746</i>	<i>722</i>	<i>699</i>	<i>573</i>	<i>632</i>	<i>589</i>	<i>399</i>	<i>658</i>	<i>643</i>	<i>661</i>	<i>7,603</i>
Glasgow City	2,429	2,670	2,811	2,603	2,818	2,233	2,642	2,290	1,699	2,538	2,366	2,596	29,695
<b>NHSGG&amp;C</b>	<b>4,068</b>	<b>4,407</b>	<b>4,569</b>	<b>4,368</b>	<b>4,642</b>	<b>3,661</b>	<b>4,425</b>	<b>3,928</b>	<b>2,830</b>	<b>4,317</b>	<b>4,183</b>	<b>4,315</b>	<b>49,713</b>

### PATIENTS WAITING

	Apr-18	May-18	Jun-18	Jul-18	Aug-18	Sep-18	Oct-18	Nov-18	Dec-18	Jan-19	Feb-19	Mar-19	TOTAL
West Dunbartonshire	233	213	211	238	255	249	219	234	150	177	205	227	2,611
East Dunbartonshire	249	231	264	247	292	299	317	294	213	205	227	246	3,084
<b>East Renfrewshire</b>	<b>133</b>	<b>173</b>	<b>186</b>	<b>193</b>	<b>215</b>	<b>213</b>	<b>200</b>	<b>193</b>	<b>119</b>	<b>146</b>	<b>178</b>	<b>191</b>	<b>2,140</b>
Inverclyde	143	159	164	147	96	113	100	86	71	77	136	135	1,427
Renfrewshire	278	264	346	371	335	367	351	307	299	274	349	397	3,938
<i>South West Glasgow</i>	<i>210</i>	<i>236</i>	<i>306</i>	<i>310</i>	<i>346</i>	<i>361</i>	<i>309</i>	<i>257</i>	<i>250</i>	<i>254</i>	<i>220</i>	<i>279</i>	<i>3,338</i>
<i>South East Glasgow</i>	<i>169</i>	<i>162</i>	<i>227</i>	<i>281</i>	<i>267</i>	<i>310</i>	<i>252</i>	<i>247</i>	<i>223</i>	<i>191</i>	<i>204</i>	<i>233</i>	<i>2,766</i>
<i>South Glasgow</i>	<i>379</i>	<i>398</i>	<i>533</i>	<i>591</i>	<i>613</i>	<i>671</i>	<i>561</i>	<i>504</i>	<i>473</i>	<i>445</i>	<i>424</i>	<i>512</i>	<i>6,104</i>
<i>West Glasgow</i>	<i>480</i>	<i>507</i>	<i>530</i>	<i>524</i>	<i>636</i>	<i>634</i>	<i>569</i>	<i>467</i>	<i>335</i>	<i>358</i>	<i>403</i>	<i>491</i>	<i>5,934</i>
<i>East Glasgow</i>	<i>367</i>	<i>434</i>	<i>553</i>	<i>506</i>	<i>569</i>	<i>580</i>	<i>567</i>	<i>472</i>	<i>341</i>	<i>334</i>	<i>400</i>	<i>483</i>	<i>5,606</i>
Glasgow City	1,226	1,339	1,616	1,621	1,818	1,885	1,697	1,443	1,149	1,137	1,227	1,486	17,644
<b>NHSGG&amp;C</b>	<b>2,262</b>	<b>2,379</b>	<b>2,787</b>	<b>2,817</b>	<b>3,011</b>	<b>3,126</b>	<b>2,884</b>	<b>2,557</b>	<b>2,001</b>	<b>2,016</b>	<b>2,322</b>	<b>2,682</b>	<b>30,844</b>

PATIENTS WAITING >4wks

	Apr-18	May-18	Jun-18	Jul-18	Aug-18	Sep-18	Oct-18	Nov-18	Dec-18	Jan-19	Feb-19	Mar-19	TOTAL
West Dunbartonshire	3	4	14	12	36	35	29	8	15	13	20	24	213
East Dunbartonshire	4	2	10	7	14	63	47	25	24	6	13	15	230
<b>East Renfrewshire</b>	<b>2</b>	<b>2</b>	<b>2</b>	<b>2</b>	<b>8</b>	<b>27</b>	<b>3</b>	<b>11</b>	<b>10</b>	<b>4</b>	<b>9</b>	<b>16</b>	<b>96</b>
Inverclyde	4	3	3	6	5	4	6	5	5	5	7	18	71
Renfrewshire	4	5	8	9	9	17	19	14	35	9	17	38	184
<i>South West Glasgow</i>	0	3	5	7	8	41	16	18	19	10	21	17	165
<i>South East Glasgow</i>	2	2	3	1	21	53	28	18	29	16	20	22	215
<i>South Glasgow</i>	2	5	8	8	29	94	44	36	48	26	41	39	380
<i>West Glasgow</i>	8	12	44	33	56	100	74	35	36	15	17	28	458
<i>East Glasgow</i>	8	12	19	14	22	118	95	47	56	11	17	20	439
Glasgow City	18	29	71	55	107	312	213	118	140	52	75	87	1,277
<b>NHSGG&amp;C</b>	<b>35</b>	<b>45</b>	<b>108</b>	<b>91</b>	<b>179</b>	<b>458</b>	<b>317</b>	<b>181</b>	<b>229</b>	<b>89</b>	<b>141</b>	<b>198</b>	<b>2,071</b>

WAITING <4wks (%)

	Apr-18	May-18	Jun-18	Jul-18	Aug-18	Sep-18	Oct-18	Nov-18	Dec-18	Jan-19	Feb-19	Mar-19	Average
West Dunbartonshire	98.7	98.1	93.4	95.0	85.9	85.9	86.8	96.6	90.0	92.7	90.2	89.4	91.9
East Dunbartonshire	98.4	99.1	96.2	97.2	95.2	78.9	85.2	91.5	88.7	97.1	94.3	93.9	93.0
<b>East Renfrewshire</b>	<b>98.5</b>	<b>98.8</b>	<b>98.9</b>	<b>99.1</b>	<b>96.3</b>	<b>87.3</b>	<b>98.5</b>	<b>94.3</b>	<b>91.6</b>	<b>97.3</b>	<b>94.9</b>	<b>91.6</b>	<b>95.6</b>
Inverclyde	97.2	98.1	98.2	95.9	94.8	96.5	94.0	94.2	93.0	93.5	94.9	86.7	94.7
Renfrewshire	98.6	98.1	97.7	97.6	97.3	95.4	94.6	95.4	88.3	96.7	95.1	90.4	95.4
<i>South Glasgow</i>	99.4	98.7	98.5	98.7	94.9	85.8	91.9	92.9	89.7	93.8	90.3	92.2	93.9
<i>West Glasgow</i>	98.3	97.6	91.7	93.7	91.2	84.2	87.0	92.5	89.3	95.8	95.8	94.3	92.6
<i>East Glasgow</i>	97.8	97.2	96.6	97.2	96.1	79.7	83.2	90.0	83.6	96.7	95.8	95.9	92.5
Glasgow City	98.5	97.9	95.6	96.5	94.1	83.2	87.4	91.8	87.5	95.5	94.0	94.1	93.0
<b>NHSGG&amp;C</b>	<b>98.5</b>	<b>98.1</b>	<b>96.1</b>	<b>96.8</b>	<b>94.1</b>	<b>85.3</b>	<b>89.0</b>	<b>92.9</b>	<b>88.6</b>	<b>95.6</b>	<b>93.9</b>	<b>92.6</b>	<b>93.5</b>

DISCHARGES

	Apr-18	May-18	Jun-18	Jul-18	Aug-18	Sep-18	Oct-18	Nov-18	Dec-18	Jan-19	Feb-19	Mar-19	TOTAL
West Dunbartonshire	179	250	180	166	206	203	228	208	190	224	182	201	2,417
East Dunbartonshire	137	224	152	249	231	156	236	197	130	195	191	139	2,237
<b>East Renfrewshire</b>	<b>117</b>	<b>142</b>	<b>149</b>	<b>142</b>	<b>167</b>	<b>120</b>	<b>160</b>	<b>198</b>	<b>140</b>	<b>168</b>	<b>132</b>	<b>121</b>	<b>1,756</b>
Inverclyde	198	208	210	252	307	217	272	264	200	289	218	237	2,872
Renfrewshire	262	294	234	267	305	208	253	276	192	277	281	244	3,093
<i>South Glasgow</i>	576	612	481	547	602	475	702	545	475	498	541	499	6,553
<i>West Glasgow</i>	353	427	407	451	482	468	551	511	409	481	472	462	5,474
<i>East Glasgow</i>	401	431	427	485	425	411	404	419	406	502	318	425	5,054
Glasgow City	1,330	1,470	1,315	1,483	1,509	1,354	1,657	1,475	1,290	1,481	1,331	1,386	17,081
<b>NHSGG&amp;C</b>	<b>2,223</b>	<b>2,588</b>	<b>2,240</b>	<b>2,559</b>	<b>2,725</b>	<b>2,258</b>	<b>2,806</b>	<b>2,618</b>	<b>2,142</b>	<b>2,634</b>	<b>2,335</b>	<b>2,328</b>	<b>29,456</b>

CASELOAD

	Apr-18	May-18	Jun-18	Jul-18	Aug-18	Sep-18	Oct-18	Nov-18	Dec-18	Jan-19	Feb-19	Mar-19	Average
West Dunbartonshire	3,111	3,128	3,122	3,152	3,157	3,118	3,096	3,080	3,102	3,089	3,099	3,105	3,113
East Dunbartonshire	3,263	3,234	3,143	3,192	3,195	3,088	3,101	3,060	2,968	2,942	2,913	2,918	3,084
<b>East Renfrewshire</b>	<b>2,641</b>	<b>2,659</b>	<b>2,660</b>	<b>2,657</b>	<b>2,663</b>	<b>2,613</b>	<b>2,618</b>	<b>2,613</b>	<b>2,618</b>	<b>2,584</b>	<b>2,584</b>	<b>2,560</b>	<b>2,622</b>
Inverclyde	3,370	3,306	3,273	3,305	3,338	3,279	3,265	3,261	3,206	3,145	3,104	3,143	3,249
Renfrewshire	5,428	5,351	5,381	5,395	5,389	5,345	5,337	5,227	5,184	5,252	5,270	5,266	5,318
<i>South Glasgow</i>	9,681	9,679	9,669	9,682	9,633	9,588	9,282	9,715	9,703	9,740	9,787	9,749	9,659
<i>West Glasgow</i>	4,488	4,552	4,632	4,709	4,747	4,717	4,747	4,705	4,729	4,784	4,767	4,807	4,698
<i>East Glasgow</i>	6,736	6,738	6,649	6,582	6,551	6,428	6,350	6,304	6,288	6,319	6,249	6,225	6,451
Glasgow City	20,905	20,969	20,950	20,973	20,931	20,733	20,379	20,724	20,720	20,843	20,803	20,781	20,809
<b>NHSGG&amp;C</b>	<b>38,718</b>	<b>38,647</b>	<b>38,529</b>	<b>38,674</b>	<b>38,673</b>	<b>38,176</b>	<b>37,796</b>	<b>37,965</b>	<b>37,798</b>	<b>37,855</b>	<b>37,773</b>	<b>37,773</b>	<b>38,198</b>

**ACTIVITY NEW**

	Apr-18	May-18	Jun-18	Jul-18	Aug-18	Sep-18	Oct-18	Nov-18	Dec-18	Jan-19	Feb-19	Mar-19	TOTAL
West Dunbartonshire	232	301	230	208	256	229	290	244	260	285	258	260	3,053
East Dunbartonshire	190	317	197	319	314	222	316	288	176	260	247	209	3,055
<b>East Renfrewshire</b>	<b>180</b>	<b>208</b>	<b>223</b>	<b>196</b>	<b>218</b>	<b>157</b>	<b>250</b>	<b>258</b>	<b>204</b>	<b>240</b>	<b>203</b>	<b>165</b>	<b>2,502</b>
Inverclyde	274	267	301	356	420	260	380	343	237	360	287	346	3,831
Renfrewshire	414	442	414	408	506	322	399	404	287	470	435	367	4,868
<i>South Glasgow</i>	873	866	736	795	854	703	1,085	849	710	829	870	798	9,968
<i>West Glasgow</i>	457	545	504	553	596	536	650	562	494	643	579	527	6,646
<i>East Glasgow</i>	621	681	604	700	644	559	611	629	561	754	604	630	7,598
Glasgow City	1,951	2,092	1,844	2,048	2,094	1,798	2,346	2,040	1,765	2,226	2,053	1,955	24,212
<b>NHSGG&amp;C</b>	<b>3,241</b>	<b>3,627</b>	<b>3,209</b>	<b>3,535</b>	<b>3,808</b>	<b>2,988</b>	<b>3,981</b>	<b>3,577</b>	<b>2,929</b>	<b>3,841</b>	<b>3,483</b>	<b>3,302</b>	<b>41,521</b>

**ACTIVITY RETURN**

	Apr-18	May-18	Jun-18	Jul-18	Aug-18	Sep-18	Oct-18	Nov-18	Dec-18	Jan-19	Feb-19	Mar-19	TOTAL
West Dunbartonshire	1,033	1,212	1,025	970	1,045	875	1,006	987	880	965	793	841	11,632
East Dunbartonshire	655	751	620	790	789	567	872	772	598	790	651	641	8,496
<b>East Renfrewshire</b>	<b>542</b>	<b>720</b>	<b>637</b>	<b>609</b>	<b>727</b>	<b>505</b>	<b>694</b>	<b>607</b>	<b>521</b>	<b>689</b>	<b>582</b>	<b>609</b>	<b>7,442</b>
Inverclyde	1,261	1,314	1,247	1,259	1,328	1,057	1,373	1,328	1,052	1,303	1,114	1,198	14,834
Renfrewshire	1,643	1,735	1,538	1,731	1,740	1,285	1,613	1,568	1,308	1,605	1,415	1,408	18,589
<i>South Glasgow</i>	2,617	2,721	2,179	2,318	2,549	2,037	2,800	2,443	1,924	2,455	2,352	2,347	28,742
<i>West Glasgow</i>	1,332	1,386	1,252	1,188	1,341	1,194	1,304	1,282	969	1,196	1,045	1,165	14,654
<i>East Glasgow</i>	1,725	1,882	1,631	1,864	1,820	1,494	1,762	1,749	1,360	1,804	1,522	1,568	20,181
Glasgow City	5,674	5,989	5,062	5,370	5,710	4,725	5,866	5,474	4,253	5,455	4,919	5,080	63,577
<b>NHSGG&amp;C</b>	<b>10,808</b>	<b>11,721</b>	<b>10,129</b>	<b>10,729</b>	<b>11,339</b>	<b>9,014</b>	<b>11,424</b>	<b>10,736</b>	<b>8,612</b>	<b>10,807</b>	<b>9,474</b>	<b>9,777</b>	<b>124,570</b>



ACTIVITY TOTAL

	Apr-18	May-18	Jun-18	Jul-18	Aug-18	Sep-18	Oct-18	Nov-18	Dec-18	Jan-19	Feb-19	Mar-19	TOTAL
West Dunbartonshire	1,265	1,513	1,255	1,178	1,301	1,104	1,296	1,231	1,140	1,250	1,051	1,101	14,685
East Dunbartonshire	845	1,068	817	1,109	1,103	789	1,188	1,060	774	1,050	898	850	11,551
<b>East Renfrewshire</b>	<b>722</b>	<b>928</b>	<b>860</b>	<b>805</b>	<b>945</b>	<b>662</b>	<b>944</b>	<b>865</b>	<b>725</b>	<b>929</b>	<b>785</b>	<b>774</b>	<b>9,944</b>
Inverclyde	1,535	1,581	1,548	1,615	1,748	1,317	1,753	1,671	1,289	1,663	1,401	1,544	18,665
Renfrewshire	2,057	2,177	1,952	2,139	2,246	1,607	2,012	1,972	1,595	2,075	1,850	1,775	23,457
<i>South Glasgow</i>	<i>3,490</i>	<i>3,587</i>	<i>2,915</i>	<i>3,113</i>	<i>3,403</i>	<i>2,740</i>	<i>3,885</i>	<i>3,292</i>	<i>2,634</i>	<i>3,284</i>	<i>3,222</i>	<i>3,145</i>	<i>38,710</i>
<i>West Glasgow</i>	<i>1,789</i>	<i>1,931</i>	<i>1,756</i>	<i>1,741</i>	<i>1,937</i>	<i>1,730</i>	<i>1,954</i>	<i>1,844</i>	<i>1,463</i>	<i>1,839</i>	<i>1,624</i>	<i>1,692</i>	<i>21,300</i>
<i>East Glasgow</i>	<i>2,346</i>	<i>2,563</i>	<i>2,235</i>	<i>2,564</i>	<i>2,464</i>	<i>2,053</i>	<i>2,373</i>	<i>2,378</i>	<i>1,921</i>	<i>2,558</i>	<i>2,126</i>	<i>2,198</i>	<i>27,779</i>
Glasgow City	7,625	8,081	6,906	7,418	7,804	6,523	8,212	7,514	6,018	7,681	6,972	7,035	87,789
<b>NHSGG&amp;C</b>	<b>14,049</b>	<b>15,348</b>	<b>13,338</b>	<b>14,264</b>	<b>15,147</b>	<b>12,002</b>	<b>15,405</b>	<b>14,313</b>	<b>11,541</b>	<b>14,648</b>	<b>12,957</b>	<b>13,079</b>	<b>166,091</b>

DNA NEW (%)

	Apr-18	May-18	Jun-18	Jul-18	Aug-18	Sep-18	Oct-18	Nov-18	Dec-18	Jan-19	Feb-19	Mar-19	Average
West Dunbartonshire	7.6	6.8	8.0	9.2	4.5	7.7	7.9	8.6	6.1	6.6	9.5	6.5	7.4
East Dunbartonshire	7.8	3.1	5.3	8.3	7.9	10.8	6.5	6.5	8.8	5.1	7.1	5.9	6.9
<b>East Renfrewshire</b>	<b>1.6</b>	<b>7.1</b>	<b>3.9</b>	<b>9.7</b>	<b>4.8</b>	<b>5.4</b>	<b>7.1</b>	<b>8.5</b>	<b>3.3</b>	<b>4.4</b>	<b>4.7</b>	<b>4.6</b>	<b>5.4</b>
Inverclyde	4.9	7.0	4.1	4.6	4.3	8.5	7.5	6.8	7.4	4.8	6.8	3.9	5.9
Renfrewshire	6.1	5.8	5.0	6.2	5.6	8.3	6.6	5.6	7.1	5.6	5.6	7.3	6.2
<i>South Glasgow</i>	<i>8.5</i>	<i>8.9</i>	<i>8.3</i>	<i>7.6</i>	<i>8.9</i>	<i>8.3</i>	<i>8.7</i>	<i>7.9</i>	<i>9.6</i>	<i>9.0</i>	<i>7.8</i>	<i>6.5</i>	<i>8.3</i>
<i>West Glasgow</i>	<i>7.9</i>	<i>9.8</i>	<i>9.7</i>	<i>9.9</i>	<i>8.9</i>	<i>9.6</i>	<i>9.7</i>	<i>10.2</i>	<i>11.8</i>	<i>6.7</i>	<i>7.9</i>	<i>8.5</i>	<i>9.2</i>
<i>East Glasgow</i>	<i>7.6</i>	<i>9.1</i>	<i>10.0</i>	<i>11.4</i>	<i>9.6</i>	<i>9.7</i>	<i>8.5</i>	<i>7.5</i>	<i>11.0</i>	<i>9.0</i>	<i>10.1</i>	<i>8.0</i>	<i>9.3</i>
Glasgow City	8.0	9.2	9.3	9.7	9.1	9.2	9.0	8.6	10.8	8.2	8.6	7.7	8.9
<b>NHSGG&amp;C</b>	<b>6.7</b>	<b>7.4</b>	<b>7.0</b>	<b>8.3</b>	<b>7.0</b>	<b>8.5</b>	<b>7.9</b>	<b>7.7</b>	<b>8.3</b>	<b>6.7</b>	<b>7.5</b>	<b>6.4</b>	<b>7.4</b>

DNA RETURN (%)

	Apr-18	May-18	Jun-18	Jul-18	Aug-18	Sep-18	Oct-18	Nov-18	Dec-18	Jan-19	Feb-19	Mar-19	Average
West Dunbartonshire	6.0	5.0	3.8	4.0	3.8	4.9	3.7	3.7	5.9	4.0	4.1	5.1	4.5
East Dunbartonshire	5.8	6.5	5.9	3.8	5.6	5.7	4.7	5.4	5.5	5.3	5.4	4.8	5.4
<b>East Renfrewshire</b>	<b>6.7</b>	<b>5.6</b>	<b>3.2</b>	<b>3.2</b>	<b>4.1</b>	<b>2.7</b>	<b>3.3</b>	<b>3.5</b>	<b>1.9</b>	<b>2.3</b>	<b>4.3</b>	<b>2.6</b>	<b>3.6</b>
Inverclyde	5.3	4.3	4.2	3.9	4.3	5.5	3.5	3.1	4.5	4.3	3.3	3.6	4.2
Renfrewshire	4.1	4.2	3.7	4.4	4.2	5.0	4.1	4.0	5.1	4.1	4.3	3.8	4.2
<i>South Glasgow</i>	6.3	6.5	5.8	6.5	6.3	5.1	5.2	5.4	5.6	5.2	5.6	6.0	5.8
<i>West Glasgow</i>	5.3	6.7	4.7	8.1	5.1	6.8	5.8	6.6	4.2	5.5	7.3	6.6	6.1
<i>East Glasgow</i>	9.8	9.1	8.7	8.1	8.1	7.5	8.0	8.1	9.6	8.1	8.3	6.9	8.4
Glasgow City	7.1	7.4	6.4	7.6	6.5	6.5	6.3	6.7	6.5	6.3	7.1	6.5	6.7
<b>NHSGG&amp;C</b>	<b>6.2</b>	<b>6.0</b>	<b>5.1</b>	<b>5.4</b>	<b>5.3</b>	<b>5.4</b>	<b>4.8</b>	<b>5.0</b>	<b>5.3</b>	<b>4.9</b>	<b>5.4</b>	<b>5.0</b>	<b>5.3</b>

DNA OVERALL

	Apr-18	May-18	Jun-18	Jul-18	Aug-18	Sep-18	Oct-18	Nov-18	Dec-18	Jan-19	Feb-19	Mar-19	Average
West Dunbartonshire	6.3	5.4	4.6	4.9	3.9	5.5	4.7	4.7	5.9	4.6	5.5	5.4	5.1
East Dunbartonshire	6.2	5.5	5.8	5.1	6.3	7.2	5.2	5.7	6.3	5.2	5.9	5.0	5.8
<b>East Renfrewshire</b>	<b>5.5</b>	<b>6.0</b>	<b>3.4</b>	<b>4.8</b>	<b>4.3</b>	<b>3.4</b>	<b>4.4</b>	<b>5.0</b>	<b>2.3</b>	<b>2.8</b>	<b>4.4</b>	<b>3.0</b>	<b>4.1</b>
Inverclyde	5.2	4.8	4.2	4.0	4.3	6.1	4.4	3.9	5.1	4.4	4.0	3.7	4.5
Renfrewshire	4.5	4.5	4.0	4.7	4.5	5.6	4.6	4.3	5.5	4.4	4.6	4.5	4.7
<i>South Glasgow</i>	6.9	7.1	6.5	6.8	7.0	5.9	6.1	6.0	6.7	6.1	6.2	6.1	6.4
<i>West Glasgow</i>	6.0	7.6	6.2	8.7	6.3	7.7	7.2	7.7	6.9	5.9	7.5	7.2	7.1
<i>East Glasgow</i>	9.2	9.1	9.1	9.0	8.5	8.1	8.2	7.9	10.0	8.4	8.8	7.2	8.6
Glasgow City	7.4	7.9	7.2	8.2	7.2	7.2	7.1	7.2	7.9	6.8	7.5	6.8	7.4
<b>NHSGG&amp;C</b>	<b>6.5</b>	<b>6.8</b>	<b>5.9</b>	<b>6.3</b>	<b>6.3</b>	<b>5.5</b>	<b>5.9</b>	<b>5.7</b>	<b>5.8</b>	<b>5.4</b>	<b>5.8</b>	<b>5.8</b>	<b>6.0</b>