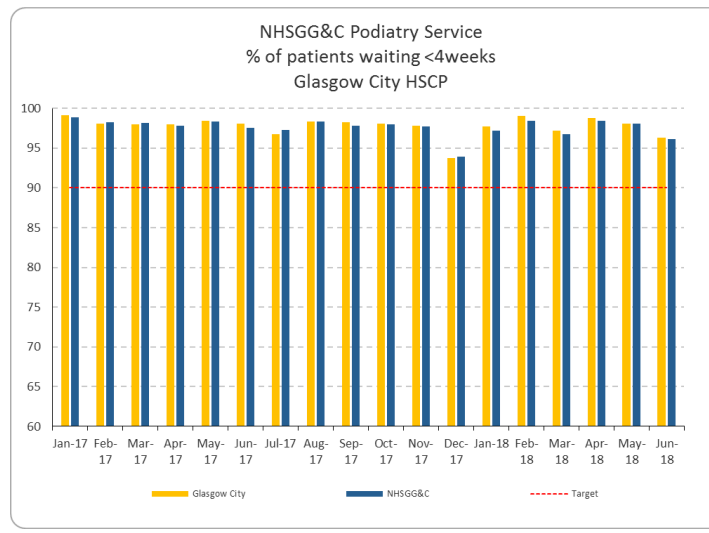
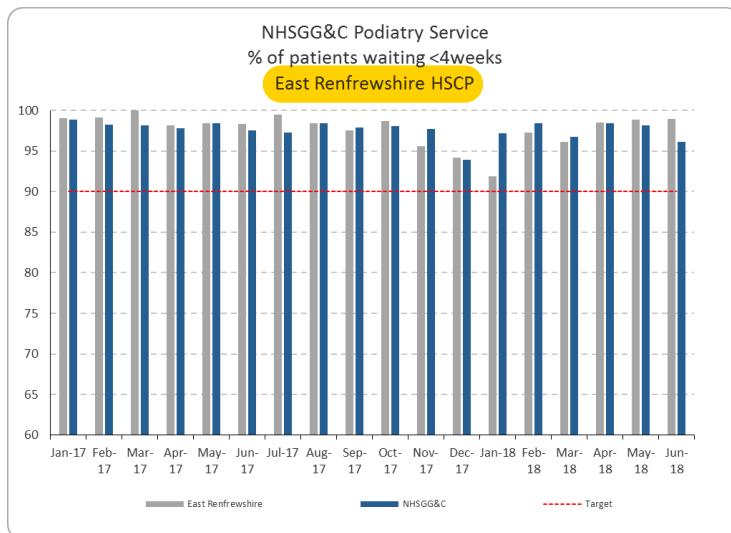
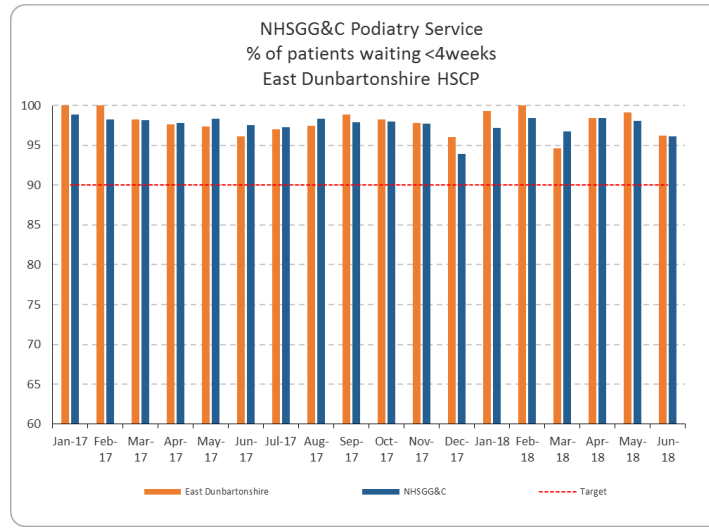
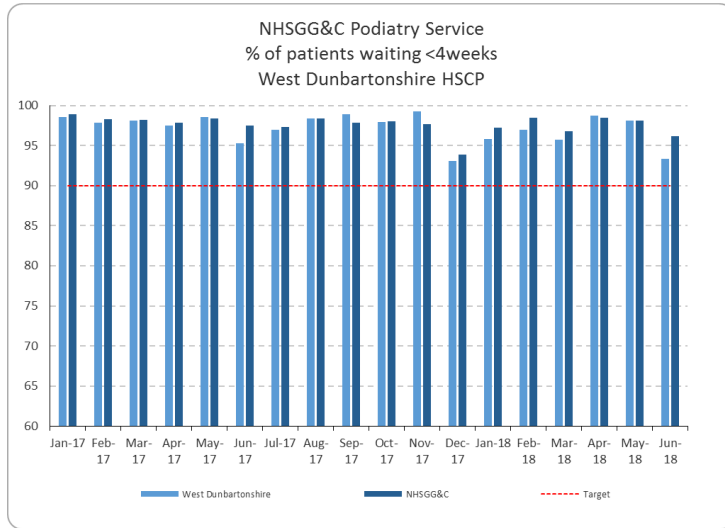


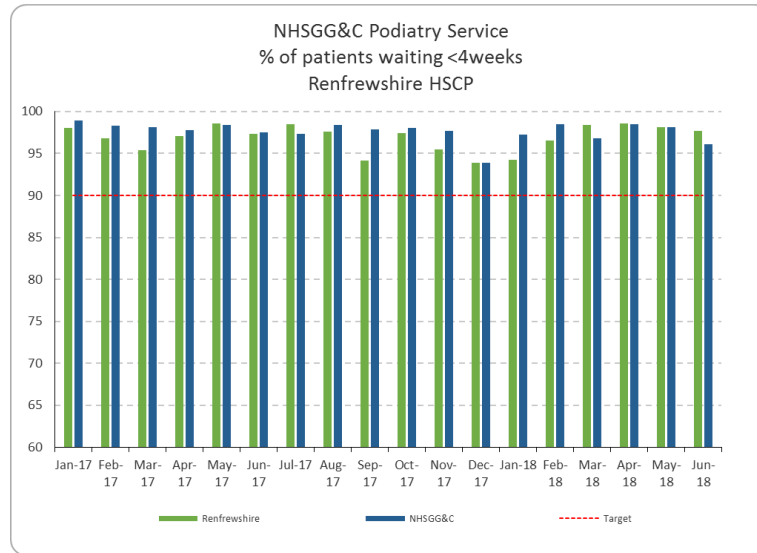
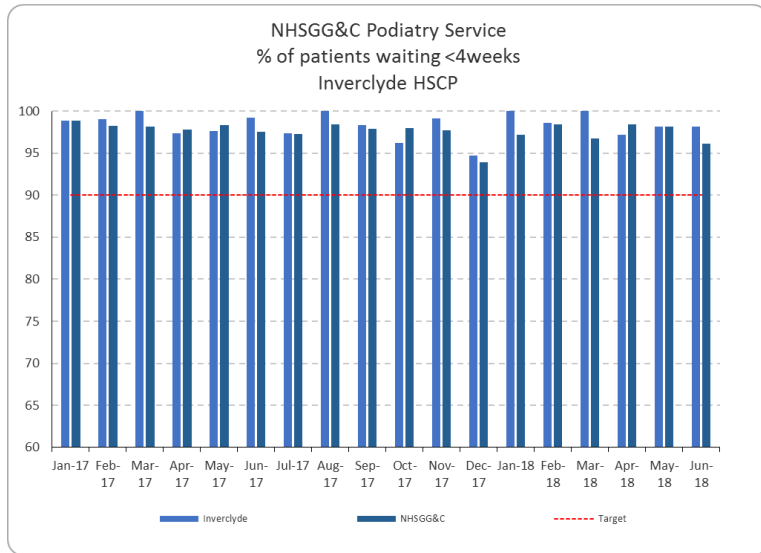


Meeting of East Renfrewshire Health and Social Care Partnership	Performance and Audit Committee
Held on	26 September 2018
Agenda Item	11
Title	NHSGGC Podiatry Service Performance
<p>Summary</p> <p>The attached report is an extract from the NHSGCC Podiatry Service 2018-19 Performance Report, prepared by the Head of Podiatry Services, hosted by Renfrewshire HSCP. The report details performance on new referrals, waiting times, discharges and caseloads, patient activity and DNAs (did not attend).</p> <p>The NHSGGC podiatry service is open to all age groups without restriction. Across NHSGGC around 35% of the caseload is over 65yrs, in East Renfrewshire this is 43.5%. The % of patients >75yrs is around 18.5% of the caseload. The majority of these patients require longer term care, and are more likely to remain on the caseload for a longer period. In East Renfrewshire, there is also a higher percentage of patients under 18yrs. Across NHSGGC around 9% of the caseload is under 18 years, in East Renfrewshire this is 11.7%.</p>	
Presented by	Candy Millard Head of Adult Health and Social Care Localities
<p>Action Required</p> <p>The Performance and Audit Committee is asked to note and comment on the report.</p>	

BLANK PAGE

APPENDIX 1 Waiting Time Graphs by HSCP





APPENDIX 2 Report Detail by HSCP

NEW REFERRALS

	Jul-17	Aug-17	Sep-17	Oct-17	Nov-17	Dec-17	Jan-18	Feb-18	Mar-18	Apr-18	May-18	Jun-18	TOTAL
West Dunbartonshire	234	280	243	251	206	198	256	265	254	293	307	298	3,085
East Dunbartonshire	324	364	336	303	274	229	304	301	303	371	371	372	3,852
East Renfrewshire	297	322	252	306	233	194	252	260	241	282	306	295	3,240
Inverclyde	211	223	210	215	208	150	239	255	249	242	284	283	2,769
Renfrewshire	418	447	417	410	333	282	402	375	386	451	469	510	4,900
<i>South West Glasgow</i>	<i>354</i>	<i>413</i>	<i>381</i>	<i>407</i>	<i>303</i>	<i>282</i>	<i>368</i>	<i>349</i>	<i>373</i>	<i>445</i>	<i>464</i>	<i>490</i>	
<i>South East Glasgow</i>	<i>669</i>	<i>796</i>	<i>626</i>	<i>726</i>	<i>543</i>	<i>501</i>	<i>652</i>	<i>646</i>	<i>639</i>	<i>759</i>	<i>789</i>	<i>864</i>	
<i>South Glasgow</i>	<i>1,023</i>	<i>1,209</i>	<i>1,007</i>	<i>1,133</i>	<i>846</i>	<i>783</i>	<i>1,020</i>	<i>995</i>	<i>1,012</i>	<i>1,204</i>	<i>1,253</i>	<i>1,354</i>	
<i>West Glasgow</i>	<i>645</i>	<i>731</i>	<i>567</i>	<i>658</i>	<i>467</i>	<i>404</i>	<i>595</i>	<i>565</i>	<i>578</i>	<i>640</i>	<i>721</i>	<i>711</i>	
<i>East Glasgow</i>	<i>567</i>	<i>697</i>	<i>628</i>	<i>660</i>	<i>497</i>	<i>363</i>	<i>562</i>	<i>524</i>	<i>578</i>	<i>585</i>	<i>696</i>	<i>746</i>	
Glasgow City	2,235	2,637	2,202	2,451	1,810	1,550	2,177	2,084	2,168	2,429	2,670	2,811	27,224
NHSGG&C	3,719	4,273	3,660	3,936	3,064	2,603	3,630	3,540	3,601	4,068	4,407	4,569	45,070

PATIENTS WAITING

	Jul-17	Aug-17	Sep-17	Oct-17	Nov-17	Dec-17	Jan-18	Feb-18	Mar-18	Apr-18	May-18	Jun-18	TOTAL
West Dunbartonshire	164	180	178	143	140	130	119	166	188	233	213	211	2,065
East Dunbartonshire	198	196	180	175	179	126	141	150	186	249	231	264	2,275
East Renfrewshire	179	186	162	152	135	86	74	111	103	133	173	186	1,680
Inverclyde	112	102	119	106	120	94	122	142	149	143	159	164	1,532
Renfrewshire	267	248	239	192	197	180	173	203	243	278	264	346	2,830
<i>South West Glasgow</i>	<i>185</i>	<i>191</i>	<i>193</i>	<i>190</i>	<i>123</i>	<i>120</i>	<i>96</i>	<i>123</i>	<i>167</i>	<i>210</i>	<i>236</i>	<i>306</i>	
<i>South East Glasgow</i>	<i>179</i>	<i>185</i>	<i>157</i>	<i>159</i>	<i>132</i>	<i>134</i>	<i>100</i>	<i>126</i>	<i>134</i>	<i>169</i>	<i>162</i>	<i>227</i>	
<i>South Glasgow</i>	<i>364</i>	<i>376</i>	<i>350</i>	<i>349</i>	<i>255</i>	<i>254</i>	<i>196</i>	<i>249</i>	<i>301</i>	<i>379</i>	<i>398</i>	<i>533</i>	
<i>West Glasgow</i>	<i>459</i>	<i>457</i>	<i>399</i>	<i>402</i>	<i>313</i>	<i>275</i>	<i>314</i>	<i>356</i>	<i>409</i>	<i>480</i>	<i>507</i>	<i>530</i>	
<i>East Glasgow</i>	<i>336</i>	<i>408</i>	<i>373</i>	<i>247</i>	<i>258</i>	<i>197</i>	<i>186</i>	<i>239</i>	<i>304</i>	<i>367</i>	<i>434</i>	<i>553</i>	
Glasgow City	1,159	1,241	1,122	998	826	726	696	844	1,014	1,226	1,339	1,616	12,807
NHSGG&C	2,079	2,153	2,000	1,766	1,597	1,342	1,325	1,616	1,883	2,262	2,379	2,787	23,189

PATIENTS WAITING >4wks

	Jul-17	Aug-17	Sep-17	Oct-17	Nov-17	Dec-17	Jan-18	Feb-18	Mar-18	Apr-18	May-18	Jun-18	TOTAL
West Dunbartonshire	5	3	2	3	1	9	5	5	8	3	4	14	62
East Dunbartonshire	6	5	2	3	4	5	1	0	10	4	2	10	52
East Renfrewshire	1	3	4	2	6	5	6	3	4	2	2	2	40
Inverclyde	3	0	2	4	1	5	0	2	0	4	3	3	27
Renfrewshire	4	6	14	5	9	11	10	7	4	4	5	8	87
<i>South West Glasgow</i>	10	7	4	6	4	7	2	1	2	0	3	5	
<i>South East Glasgow</i>	2	1	3	3	3	8	3	1	3	2	2	3	
<i>South Glasgow</i>	12	8	7	9	7	15	5	2	5	2	5	8	
<i>West Glasgow</i>	14	6	6	6	6	20	7	2	24	8	12	44	
<i>East Glasgow</i>	11	4	6	3	3	12	3	4	6	8	12	19	
Glasgow City	37	18	19	18	16	47	15	8	35	18	29	71	331
NHSGG&C	56	35	43	35	37	82	37	25	61	35	45	108	599

WAITING <4wks (%)

	Jul-17	Aug-17	Sep-17	Oct-17	Nov-17	Dec-17	Jan-18	Feb-18	Mar-18	Apr-18	May-18	Jun-18	Average
West Dunbartonshire	97.0	98.3	98.9	97.9	99.3	93.1	95.8	97.0	95.7	98.7	98.1	93.4	96.9
East Dunbartonshire	97.0	97.4	98.9	98.3	97.8	96.0	99.3	100.0	94.6	98.4	99.1	96.2	97.8
East Renfrewshire	99.4	98.4	97.5	98.7	95.6	94.2	91.9	97.3	96.1	98.5	98.8	98.9	97.1
Inverclyde	97.3	100.0	98.3	96.2	99.2	94.7	100.0	98.6	100.0	97.2	98.1	98.2	98.1
Renfrewshire	98.5	97.6	94.1	97.4	95.4	93.9	94.2	96.6	98.4	98.6	98.1	97.7	96.7
<i>South Glasgow</i>	96.7	97.9	98.0	97.5	97.2	94.1	97.5	99.2	98.3	99.4	98.7	98.5	97.8
<i>West Glasgow</i>	96.9	98.7	98.5	98.5	98.1	92.7	97.8	99.4	94.1	98.3	97.6	91.7	96.9
<i>East Glasgow</i>	96.7	99.0	98.4	98.8	98.8	93.9	98.4	98.3	98.0	97.8	97.2	96.6	97.7
Glasgow City	96.8	98.5	98.3	98.3	98.1	93.6	97.9	99.0	96.8	98.5	97.9	95.6	97.4
NHSGG&C	97.3	98.4	97.9	98.0	97.7	93.9	97.2	98.5	96.8	98.5	98.1	96.1	97.4

DISCHARGES

	Jul-17	Aug-17	Sep-17	Oct-17	Nov-17	Dec-17	Jan-18	Feb-18	Mar-18	Apr-18	May-18	Jun-18	TOTAL
West Dunbartonshire	134	154	184	178	140	152	205	155	140	179	250	180	2,051
East Dunbartonshire	168	208	192	173	155	128	156	141	148	137	224	152	1,982
East Renfrewshire	118	111	123	131	124	115	149	112	131	117	142	149	1,522
Inverclyde	216	216	180	180	136	150	147	172	191	198	208	210	2,204
Renfrewshire	212	258	260	349	242	125	281	207	222	262	294	234	2,946
<i>South Glasgow</i>	<i>483</i>	<i>572</i>	<i>479</i>	<i>544</i>	<i>449</i>	<i>408</i>	<i>522</i>	<i>485</i>	<i>463</i>	<i>576</i>	<i>612</i>	<i>481</i>	
<i>West Glasgow</i>	<i>375</i>	<i>432</i>	<i>387</i>	<i>414</i>	<i>339</i>	<i>303</i>	<i>387</i>	<i>370</i>	<i>335</i>	<i>353</i>	<i>427</i>	<i>407</i>	
<i>East Glasgow</i>	<i>385</i>	<i>441</i>	<i>307</i>	<i>496</i>	<i>354</i>	<i>296</i>	<i>416</i>	<i>361</i>	<i>408</i>	<i>401</i>	<i>431</i>	<i>427</i>	
Glasgow City	1,243	1,445	1,173	1,454	1,142	1,007	1,325	1,216	1,206	1,330	1,470	1,315	15,326
NHSGG&C	2,091	2,392	2,112	2,465	1,939	1,677	2,263	2,003	2,038	2,223	2,588	2,240	26,031

CASELOAD

	Jul-17	Aug-17	Sep-17	Oct-17	Nov-17	Dec-17	Jan-18	Feb-18	Mar-18	Apr-18	May-18	Jun-18	Average
West Dunbartonshire	2,820	2,796	2,765	2,779	2,790	2,926	3,018	3,074	3,090	3,111	3,128	3,122	2,952
East Dunbartonshire	3,700	3,674	3,697	3,385	3,391	3,639	3,547	3,458	3,341	3,263	3,234	3,143	3,456
East Renfrewshire	2,362	2,364	2,334	2,360	2,374	2,623	2,659	2,649	2,682	2,641	2,659	2,660	2,531
Inverclyde	3,658	3,596	3,546	3,520	3,461	3,462	3,433	3,424	3,390	3,370	3,306	3,273	3,453
Renfrewshire	5,700	5,743	5,733	5,723	5,665	5,608	5,629	5,585	5,479	5,428	5,351	5,381	5,585
<i>South Glasgow</i>	<i>9,308</i>	<i>9,313</i>	<i>9,126</i>	<i>9,051</i>	<i>9,309</i>	<i>9,530</i>	<i>9,585</i>	<i>9,666</i>	<i>9,611</i>	<i>9,681</i>	<i>9,679</i>	<i>9,669</i>	<i>9,461</i>
<i>West Glasgow</i>	<i>4,601</i>	<i>4,579</i>	<i>4,525</i>	<i>4,448</i>	<i>4,599</i>	<i>4,598</i>	<i>4,620</i>	<i>4,623</i>	<i>4,561</i>	<i>4,488</i>	<i>4,552</i>	<i>4,632</i>	<i>4,569</i>
<i>East Glasgow</i>	<i>6,893</i>	<i>6,844</i>	<i>6,818</i>	<i>6,258</i>	<i>6,525</i>	<i>6,801</i>	<i>6,888</i>	<i>6,907</i>	<i>6,769</i>	<i>6,736</i>	<i>6,738</i>	<i>6,649</i>	<i>6,736</i>
Glasgow City	20,802	20,736	20,469	19,757	20,433	20,929	21,093	21,196	20,941	20,905	20,969	20,950	20,765
NHSGG&C	39,042	38,909	38,544	37,524	38,114	39,187	39,379	39,386	38,923	38,718	38,647	38,529	38,742

ACTIVITY NEW

	Jul-17	Aug-17	Sep-17	Oct-17	Nov-17	Dec-17	Jan-18	Feb-18	Mar-18	Apr-18	May-18	Jun-18	TOTAL
West Dunbartonshire	162	187	214	232	182	182	261	204	203	232	301	230	2,590
East Dunbartonshire	232	285	301	257	221	200	197	202	209	190	317	197	2,808
East Renfrewshire	199	188	175	205	196	169	208	181	199	180	208	223	2,331
Inverclyde	247	253	209	201	161	197	210	209	244	274	267	301	2,773
Renfrewshire	348	407	389	269	358	255	402	330	347	414	442	414	4,375
<i>South Glasgow</i>	<i>710</i>	<i>880</i>	<i>737</i>	<i>826</i>	<i>677</i>	<i>608</i>	<i>784</i>	<i>722</i>	<i>738</i>	<i>873</i>	<i>866</i>	<i>736</i>	
<i>West Glasgow</i>	<i>412</i>	<i>516</i>	<i>450</i>	<i>489</i>	<i>428</i>	<i>343</i>	<i>481</i>	<i>431</i>	<i>429</i>	<i>457</i>	<i>545</i>	<i>504</i>	
<i>East Glasgow</i>	<i>601</i>	<i>734</i>	<i>643</i>	<i>755</i>	<i>562</i>	<i>465</i>	<i>638</i>	<i>558</i>	<i>592</i>	<i>621</i>	<i>681</i>	<i>604</i>	
Glasgow City	1,723	2,130	1,830	2,070	1,667	1,416	1,903	1,711	1,759	1,951	2,092	1,844	22,096
NHSGG&C	2,911	3,450	3,118	3,234	2,785	2,419	3,181	2,837	2,961	3,241	3,627	3,209	36,973

ACTIVITY RETURN

	Jul-17	Aug-17	Sep-17	Oct-17	Nov-17	Dec-17	Jan-18	Feb-18	Mar-18	Apr-18	May-18	Jun-18	TOTAL
West Dunbartonshire	680	842	743	761	647	862	1,043	935	966	1,033	1,212	1,025	10,749
East Dunbartonshire	790	978	841	694	620	648	713	683	641	655	751	620	8,634
East Renfrewshire	509	540	443	495	418	530	656	547	646	542	720	637	6,683
Inverclyde	1,435	1,529	1,319	1,480	1,302	1,184	1,361	1,240	1,166	1,261	1,314	1,247	15,838
Renfrewshire	1,613	1,856	1,605	1,742	1,778	1,425	1,907	1,534	1,550	1,643	1,735	1,538	19,926
<i>South Glasgow</i>	<i>2,058</i>	<i>2,357</i>	<i>1,893</i>	<i>2,278</i>	<i>1,938</i>	<i>2,111</i>	<i>2,330</i>	<i>2,313</i>	<i>2,415</i>	<i>2,617</i>	<i>2,721</i>	<i>2,179</i>	
<i>West Glasgow</i>	<i>1,133</i>	<i>1,266</i>	<i>1,108</i>	<i>1,175</i>	<i>988</i>	<i>1,038</i>	<i>1,209</i>	<i>1,300</i>	<i>1,212</i>	<i>1,332</i>	<i>1,386</i>	<i>1,252</i>	
<i>East Glasgow</i>	<i>1,683</i>	<i>1,775</i>	<i>1,702</i>	<i>1,522</i>	<i>1,344</i>	<i>1,426</i>	<i>1,718</i>	<i>1,585</i>	<i>1,508</i>	<i>1,725</i>	<i>1,882</i>	<i>1,631</i>	
Glasgow City	4,874	5,398	4,703	4,975	4,270	4,575	5,257	5,198	5,135	5,674	5,989	5,062	61,110
NHSGG&C	9,901	11,143	9,654	10,147	9,035	9,224	10,937	10,137	10,104	10,808	11,721	10,129	122,940

ACTIVITY TOTAL

	Jul-17	Aug-17	Sep-17	Oct-17	Nov-17	Dec-17	Jan-18	Feb-18	Mar-18	Apr-18	May-18	Jun-18	TOTAL
West Dunbartonshire	842	1,029	957	993	829	1,044	1,304	1,139	1,169	1,265	1,513	1,255	13,339
East Dunbartonshire	1,022	1,263	1,142	951	841	848	910	885	850	845	1,068	817	11,442
East Renfrewshire	708	728	618	700	614	699	864	728	845	722	928	860	9,014
Inverclyde	1,682	1,782	1,528	1,681	1,463	1,381	1,571	1,449	1,410	1,535	1,581	1,548	18,611
Renfrewshire	1,961	2,263	1,994	2,011	2,136	1,680	2,309	1,864	1,897	2,057	2,177	1,952	24,301
<i>South Glasgow</i>	<i>2,768</i>	<i>3,237</i>	<i>2,630</i>	<i>3,104</i>	<i>2,615</i>	<i>2,719</i>	<i>3,114</i>	<i>3,035</i>	<i>3,153</i>	<i>3,490</i>	<i>3,587</i>	<i>2,915</i>	<i>36,367</i>
<i>West Glasgow</i>	<i>1,545</i>	<i>1,782</i>	<i>1,558</i>	<i>1,664</i>	<i>1,416</i>	<i>1,381</i>	<i>1,690</i>	<i>1,731</i>	<i>1,641</i>	<i>1,789</i>	<i>1,931</i>	<i>1,756</i>	<i>19,884</i>
<i>East Glasgow</i>	<i>2,284</i>	<i>2,509</i>	<i>2,345</i>	<i>2,277</i>	<i>1,906</i>	<i>1,891</i>	<i>2,356</i>	<i>2,143</i>	<i>2,100</i>	<i>2,346</i>	<i>2,563</i>	<i>2,235</i>	<i>26,955</i>
Glasgow City	6,597	7,528	6,533	7,045	5,937	5,991	7,160	6,909	6,894	7,625	8,081	6,906	83,206
NHSGG&C	12,812	14,593	12,772	13,381	11,820	11,643	14,118	12,974	13,065	14,049	15,348	13,338	159,913

DNA NEW (%)

	Jul-17	Aug-17	Sep-17	Oct-17	Nov-17	Dec-17	Jan-18	Feb-18	Mar-18	Apr-18	May-18	Jun-18	Average
West Dunbartonshire	10.0	13.0	8.2	11.1	9.5	8.1	7.1	8.9	6.9	7.6	6.8	8.0	8.8
East Dunbartonshire	7.9	8.7	6.2	4.8	7.5	6.1	6.6	5.6	5.9	7.8	3.1	5.3	6.3
East Renfrewshire	7.9	7.4	6.9	6.8	3.9	5.1	8.4	5.7	6.6	1.6	7.1	3.9	5.9
Inverclyde	8.2	7.3	8.7	6.9	5.3	8.8	8.3	11.4	10.6	4.9	7.0	4.1	7.6
Renfrewshire	11.0	8.7	8.9	16.2	7.0	6.6	6.3	6.5	5.2	6.1	5.8	5.0	7.8
<i>South Glasgow</i>	<i>12.1</i>	<i>9.3</i>	<i>10.7</i>	<i>11.1</i>	<i>11.7</i>	<i>12.5</i>	<i>9.5</i>	<i>8.4</i>	<i>10.4</i>	<i>8.5</i>	<i>8.9</i>	<i>8.3</i>	<i>10.1</i>
<i>West Glasgow</i>	<i>15.7</i>	<i>12.4</i>	<i>11.2</i>	<i>11.3</i>	<i>8.7</i>	<i>12.1</i>	<i>9.6</i>	<i>7.5</i>	<i>7.7</i>	<i>7.9</i>	<i>9.8</i>	<i>9.7</i>	<i>10.3</i>
<i>East Glasgow</i>	<i>12.3</i>	<i>8.6</i>	<i>8.4</i>	<i>11.2</i>	<i>7.9</i>	<i>9.7</i>	<i>11.5</i>	<i>7.8</i>	<i>10.4</i>	<i>7.6</i>	<i>9.1</i>	<i>10.0</i>	<i>9.5</i>
Glasgow City	13.4	10.1	10.1	11.2	9.4	11.4	10.2	7.9	9.5	8.0	9.2	9.3	10.0
NHSGG&C	10.8	9.4	8.9	10.1	8.1	9.0	8.5	7.8	8.2	6.7	7.4	7.0	8.5

DNA RETURN (%)

	Jul-17	Aug-17	Sep-17	Oct-17	Nov-17	Dec-17	Jan-18	Feb-18	Mar-18	Apr-18	May-18	Jun-18	Average
West Dunbartonshire	7.4	6.3	6.9	6.7	5.5	6.6	6.0	4.7	5.2	6.0	5.0	3.8	5.8
East Dunbartonshire	7.9	7.6	7.4	6.7	6.8	8.6	8.2	5.8	6.3	5.8	6.5	5.9	7.0
East Renfrewshire	5.4	4.9	4.7	3.9	3.7	5.7	5.6	5.7	6.2	6.7	5.6	3.2	5.1
Inverclyde	6.9	6.4	5.7	3.3	4.8	7.8	6.8	7.0	7.5	5.3	4.3	4.2	5.8
Renfrewshire	7.7	5.7	5.1	12.4	8.3	6.5	6.9	4.7	4.7	4.1	4.2	3.7	6.2
<i>South Glasgow</i>	<i>9.4</i>	<i>8.0</i>	<i>8.4</i>	<i>8.2</i>	<i>8.4</i>	<i>9.1</i>	<i>9.4</i>	<i>9.1</i>	<i>8.0</i>	<i>6.3</i>	<i>6.5</i>	<i>5.8</i>	<i>8.1</i>
<i>West Glasgow</i>	<i>8.4</i>	<i>8.7</i>	<i>7.5</i>	<i>7.5</i>	<i>5.7</i>	<i>7.7</i>	<i>8.1</i>	<i>6.9</i>	<i>6.0</i>	<i>5.3</i>	<i>6.7</i>	<i>4.7</i>	<i>7.0</i>
<i>East Glasgow</i>	<i>11.7</i>	<i>10.8</i>	<i>9.4</i>	<i>9.6</i>	<i>10.2</i>	<i>11.6</i>	<i>10.2</i>	<i>9.0</i>	<i>9.8</i>	<i>9.8</i>	<i>9.1</i>	<i>8.7</i>	<i>10.0</i>
Glasgow City	9.9	9.2	8.4	8.4	8.1	9.5	9.2	8.3	7.9	7.1	7.4	6.4	8.3
NHSGG&C	8.3	7.4	7.1	7.4	6.9	8.1	7.8	6.9	6.9	6.2	6.0	5.1	7.0

DNA OVERALL

	Jul-17	Aug-17	Sep-17	Oct-17	Nov-17	Dec-17	Jan-18	Feb-18	Mar-18	Apr-18	May-18	Jun-18	Average
West Dunbartonshire	7.9	7.6	7.2	7.8	6.4	6.9	6.3	5.5	5.5	6.3	5.4	4.6	6.4
East Dunbartonshire	7.9	7.9	7.1	6.2	7.0	8.0	7.9	5.8	6.2	6.2	5.5	5.8	6.8
East Renfrewshire	6.1	5.6	5.4	4.8	3.8	5.5	6.3	5.7	6.3	5.5	6.0	3.4	5.4
Inverclyde	7.1	6.5	6.1	3.8	4.9	7.9	7.0	7.7	8.1	5.2	4.8	4.2	6.1
Renfrewshire	8.3	6.3	5.9	12.9	8.1	6.5	6.8	5.0	4.8	4.5	4.5	4.0	6.5
<i>South Glasgow</i>	<i>10.1</i>	<i>8.4</i>	<i>9.1</i>	<i>9.1</i>	<i>9.3</i>	<i>9.9</i>	<i>9.4</i>	<i>9.0</i>	<i>8.6</i>	<i>6.9</i>	<i>7.1</i>	<i>6.5</i>	<i>8.6</i>
<i>West Glasgow</i>	<i>10.5</i>	<i>9.8</i>	<i>8.6</i>	<i>8.6</i>	<i>6.7</i>	<i>8.8</i>	<i>8.5</i>	<i>7.1</i>	<i>6.5</i>	<i>6.0</i>	<i>7.6</i>	<i>6.2</i>	<i>7.9</i>
<i>East Glasgow</i>	<i>11.9</i>	<i>10.2</i>	<i>9.1</i>	<i>10.1</i>	<i>9.5</i>	<i>11.1</i>	<i>10.6</i>	<i>8.7</i>	<i>9.9</i>	<i>9.2</i>	<i>9.1</i>	<i>9.1</i>	<i>9.9</i>
Glasgow City	10.8	9.4	8.9	9.3	8.5	10.0	9.5	8.3	8.3	7.4	7.9	7.2	8.8
NHSGG&C	9.8	7.7	8.3	8.0	8.1	8.8	8.3	7.7	7.9	6.5	6.8	5.9	7.8