

## Rider Information

- Please leave gates as you find them.
- Be aware that there may be some vehicular activity on the windfarm tracks. Please pay attention to signs and follow any advice from the land managers.
- Wear fluorescent clothing, helping other trail users to see you, irrespective of weather or time of day.
- Make sure your horse is fit for the proposed ride and is well enough schooled to cope with all the situations you are likely to meet such as dogs, cyclists and livestock.
- Please be considerate to other access users.

## Useful Information

If you require further information or if you want to report any issues please contact the Whitelee Rangers using the following details:

Ranger Cabin  
c/o Whitelee Visitor Centre  
Moor Road  
Eaglesham  
East Renfrewshire  
G76 0QQ



**Telephone: 0141 614 0962**

**E-mail: [whitelee-crs@eastrenfrewshire.gov.uk](mailto:whitelee-crs@eastrenfrewshire.gov.uk)**

**Keep up to date with the Whitelee Ranger Service with:**

Web: [www.eastrenfrewshire.gov.uk/whitelee](http://www.eastrenfrewshire.gov.uk/whitelee)

Facebook: search 'Whitelee countryside rangers'

Twitter: @whiteleerangers

Flickr: <http://www.flickr.com/photos/whiteleerangerservice/>

**Police (non emergency):** Call 101

**Emergency Vet:**

**Vet Help:**

01505 610100 / 07795 843252

A free on-line diagnostic service to use if you think your horse is unwell <http://www.vethelpdirect.com/>



**KNOW THE CODE  
BEFORE YOU GO**

[outdooraccess-scotland.com](http://outdooraccess-scotland.com)



**We hope you and your horse have enjoyed your visit and come back to Whitelee soon**

## Useful information for horse riders



# Whitelee Windfarm



**A great place to  
ride your horse**



## Horse riding at Whitelee – being responsible

You and your horse are welcomed to Whitelee which is a great place to ride, and we value your presence.

Responsible horse riders who follow the Scottish Outdoor Access Code (S.O.A.C.) are encouraged at Whitelee, but we ask that you read the following information to help you enjoy your visit.

In this leaflet, please find some route suggestions, but also feel free to enjoy the wider windfarm tracks as you please.

## Mind your dung!

Try to move your horse to the side of the path before it dungs, however be aware of soft peat just off the track edges. Otherwise, if it is safe to do so, dismount and kick the dung off the path.

Please also clear any droppings from around your horsebox/trailer before you leave the car park.

### Map Key

- Horse trek route
- Closed field gate/bridle gates
- Gate usually open, but may be shut

*Please note: Some of the closed gates are bridle gates, however informal mounting blocks can be found within close proximity to field gates.*

## Ardochrig Forest Route – 7.8km



This route takes in some forest tracks, providing shelter from the wind. You will also find some fantastic views toward Glasgow and beyond from this elevated position.

*Limited parking can be found at the Ardochrig entrance. Please keep the gate clear.*

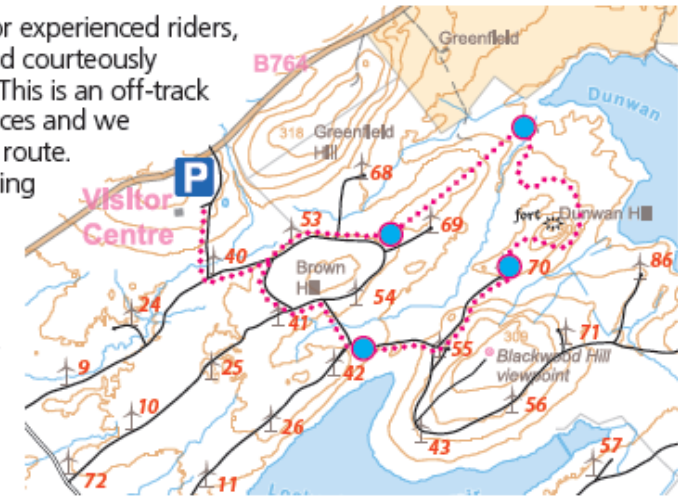



## Dunwan (Summer) Trek Trail – 6km

This route is recommended for experienced riders, who are able to ride safely and courteously through fields with livestock. This is an off-track route, with soft ground in places and we advise staying on the marked route.

This route is unsuitable for riding during Winter/wet weather. There are several gates on this route, so be prepared to hop on and off your horse.

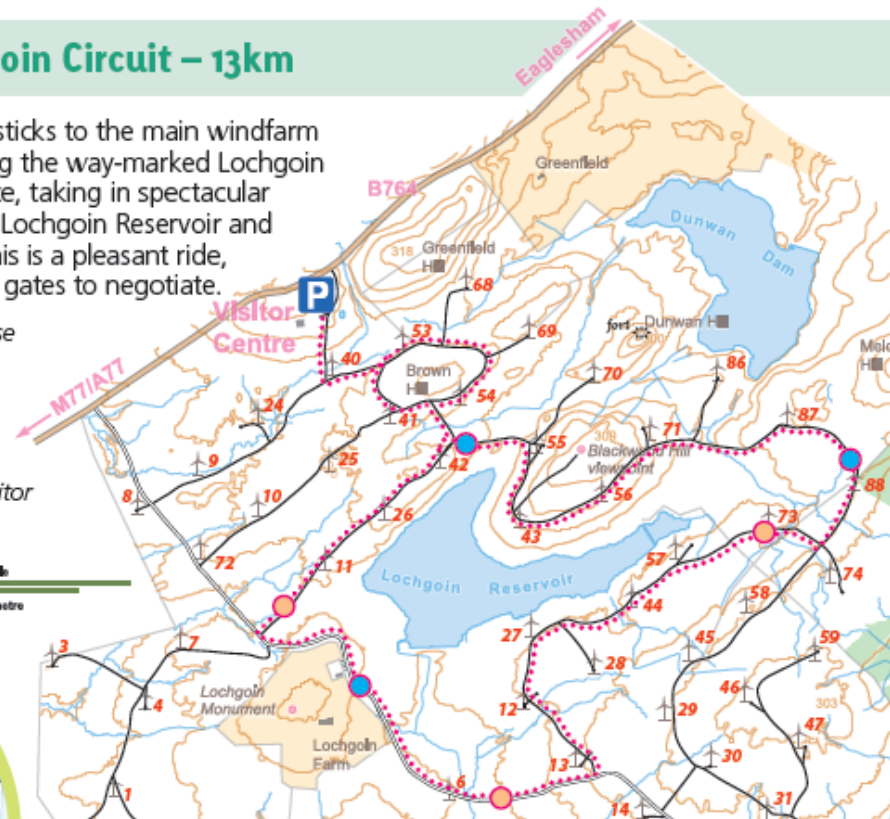

*Suitable horse transporter parking can be found in the first car park at the Whitelee Visitor Centre.*



## Lochgoin Circuit – 13km

This route sticks to the main windfarm tracks along the way-marked Lochgoin Circuit route, taking in spectacular views over Lochgoin Reservoir and beyond. This is a pleasant ride, with a few gates to negotiate.

*Suitable horse transporter parking can be found in the first car park at the Whitelee Visitor Centre.*



scotiamaps@gmail.com

Mapped by Scotiamaps (Version: January 2013) Copyright: East Renfrewshire Council. Access to the land shown on this map is covered by the principles set out in the Scottish Outdoor Access Code. For further information see [www.outdooraccess-scotland.com](http://www.outdooraccess-scotland.com)  
© Crown Copyright and database right 2014. Licence no. 100023382 2015, East Renfrewshire Council.